

Profile/Photo Observation Report



Date:	04/13/2018	Weather:		Coding:	PACP 6.0
Pipe Length (ft):		Owner:	City of Hobart	Pre Clean:	No Pre-Cleaning
P.O.#:	44-1	Surveyor:	M. Pielacha	PSR:	M-203-049-M-203-050
Customer:	City of Hobart	Clean Date:		Shape:	C

Street:	Off 37th Street	Flow Control:	Not Controlled
City:	Hobart, IN	Year Renewed:	
Location:	Light Highway	Tape/Media #:	DEP 44
Purpose:	Routine Assessment	Dia/Height:	8"
Use:	Sanitary	Material:	VCP
Drain Area:		Lining:	

Category: **NA**

Comment:

Location Details: Direction of Survey: **Downstream**

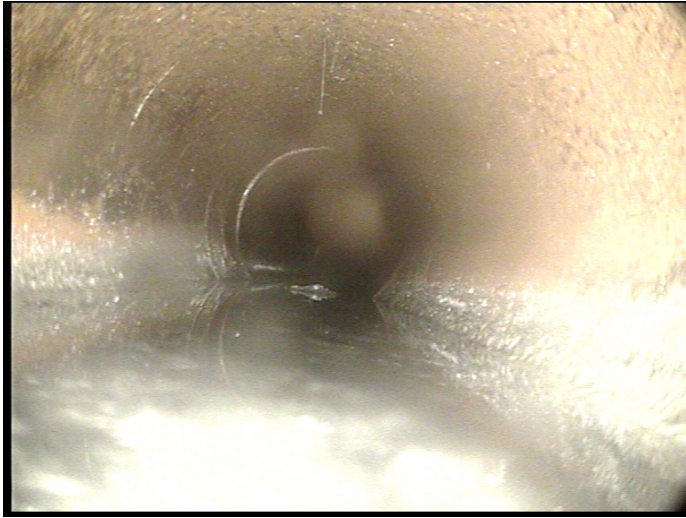
US MH: **M-203-049** DS MH: **M-203-050** Total Length Surveyed (ft): **13.5**

O&M Index:	0.00	O&M Quick:	0000	O&M Rating:	0.00
Structural Index:	0.00	Structural Quick:	0000	Structural Rating:	0.00
Overall Index:	0.00	Overall Quick:	0000	Overall Rating:	0.00

Diagram illustrating a vertical pipe structure with a camera direction arrow pointing downwards. The pipe is labeled M-203-049 at the top and M-203-050 at the bottom. A table on the right lists observations at different positions along the pipe.


Position	Code	Observation	Video (sec)	Grade
.0	AMH	Manhole	0	NA
.0	MWL	Water Level	4	NA
10.6	TFC	Tap Factory Capped	50	NA
13.5	MSA	Abandoned Survey	135	NA

Code:	AMH
Description:	Manhole
Distance (ft):	.0
Structural Grade:	0
O&M Grade:	0
Clock Start/From:	
Clock To:	
1st Value:	
2nd Value:	
Value Percent:	
Continuous Index:	
Within 8" of Joint:	NO
Remarks:	M-203-049




Code: **MWL**
Description: **Water Level**

Distance (ft): **.0**
Structural Grade: **0**
O&M Grade: **0**
Clock Start/From:
Clock To:
1st Value:
2nd Value:
Value Percent: **10.000**
Continuous Index:
Within 8" of Joint: **NO**
Remarks:



Code: **TFC**
Description: **Tap Factory Capped**

Distance (ft): **10.6**
Structural Grade: **0**
O&M Grade: **0**
Clock Start/From: **9**
Clock To:
1st Value: **6.000**
2nd Value:
Value Percent:
Continuous Index:
Within 8" of Joint: **NO**
Remarks:



Code:	MSA
Description:	Abandoned Survey
Distance (ft):	13.5
Structural Grade:	0
O&M Grade:	0
Clock Start/From:	
Clock To:	
1st Value:	
2nd Value:	
Value Percent:	
Continuous Index:	
Within 8" of Joint:	NO
Remarks:	underwater debris