

## Profile/Photo Observation Report



Date:	<b>03/24/2018</b>	Weather:		Coding:	<b>PACP 6.0</b>
Pipe Length (ft):	<b>130.9</b>	Owner:	<b>NA</b>	Pre Clean:	<b>Not Known</b>
P.O.#:		Surveyor:	<b>Byrd Fitzgerald</b>	PSR:	<b>P-203-053-054</b>
Customer:		Clean Date:	<b>01/01/1900</b>	Shape:	<b>C</b>

Street:	<b>ALLEY BETWEEN SANDUSKY ST &amp; EV</b>	Flow Control:	<b>Not Controlled</b>
City:	<b>Hobart, IN</b>	Year Renewed:	
Location:	<b>Other</b>	Tape/Media #:	
Purpose:	<b>Not Known</b>	Dia/Height:	<b>10"</b>
Use:	<b>Sanitary</b>	Material:	<b>VCP</b>
Drain Area:	<b>NA</b>	Lining:	
Category:	<b>NA</b>		
Comment:	<b>6 inch</b>		

Location Details:		Direction of Survey:	<b>Downstream</b>
US MH:	<b>M-203-054</b>	DS MH:	<b>M-203-053</b>
		Total Length Surveyed (ft):	<b>70.2</b>

O&M Index:	<b>2.67</b>	O&M Quick:	<b>5121</b>	O&M Rating:	<b>8.00</b>
Structural Index:	<b>0.00</b>	Structural Quick:	<b>0000</b>	Structural Rating:	<b>0.00</b>
Overall Index:	<b>2.67</b>	Overall Quick:	<b>5121</b>	Overall Rating:	<b>8.00</b>

The diagram shows a vertical pipe with inspection points marked by circles and labels. A red arrow indicates the camera direction pointing downwards. The data table below the diagram provides details for each inspection point.


Position	Code	Observation	Video (sec)	Grade
M-203-054				
.0	AMH	Manhole	10	NA
.0	MWL	Water Level	21	NA
20.7	TF	Tap Factory	74	NA
47.1	RFJ	Roots Fine Joint	141	M 1
62.5	DAZ	Deposits Attached Other	186	M 2
68.3	TF	Tap Factory	213	NA
69.8	RBB	Roots Ball Barrel	228	M 5
70.2	MSA	Abandoned Survey	241	NA
M-203-053				

Code: **AMH**  
Description: **Manhole**

Distance (ft):	.0
Structural Grade:	0
O&M Grade:	0
Clock Start/From:	
Clock To:	
1st Value:	
2nd Value:	
Value Percent:	
Continuous Index:	
Within 8" of Joint:	NO
Remarks:	M-203-054

---

Code:	<b>MWL</b>
Description:	<b>Water Level</b>



Distance (ft):	<b>.0</b>
Structural Grade:	<b>0</b>
O&M Grade:	<b>0</b>
Clock Start/From:	
Clock To:	
1st Value:	
2nd Value:	
Value Percent:	<b>5.000</b>
Continuous Index:	
Within 8" of Joint:	<b>NO</b>
Remarks:	

---


Code:	<b>TF</b>
Description:	<b>Tap Factory</b>



Distance (ft):	<b>20.7</b>
Structural Grade:	<b>0</b>
O&M Grade:	<b>0</b>
Clock Start/From:	<b>2</b>
Clock To:	
1st Value:	<b>4.000</b>
2nd Value:	
Value Percent:	
Continuous Index:	
Within 8" of Joint:	<b>YES</b>
Remarks:	

---

Code: **RFJ**  
Description: **Roots Fine Joint**



Distance (ft): **47.1**  
Structural Grade: **0**  
O&M Grade: **1**  
Clock Start/From: **3**  
Clock To:  
1st Value:  
2nd Value:  
Value Percent:  
Continuous Index:  
Within 8" of Joint: **YES**  
Remarks:

---

Code: **DAZ**  
Description: **Deposits Attached Other**



Distance (ft): **62.5**  
Structural Grade: **0**  
O&M Grade: **2**  
Clock Start/From: **4**  
Clock To: **5**  
1st Value:  
2nd Value:  
Value Percent: **5.000**  
Continuous Index:  
Within 8" of Joint: **YES**  
Remarks:

---

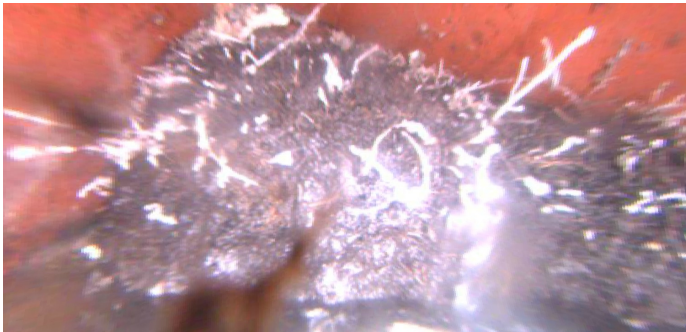
Code: **TF**  
Description: **Tap Factory**



Distance (ft): **68.3**  
Structural Grade: **0**  
O&M Grade: **0**  
Clock Start/From: **2**  
Clock To:  
1st Value: **4.000**  
2nd Value:  
Value Percent:  
Continuous Index:  
Within 8" of Joint: **YES**  
Remarks:


---

Code: **RBB**  
Description: **Roots Ball Barrel**



Distance (ft): **69.8**  
Structural Grade: **0**  
O&M Grade: **5**  
Clock Start/From: **12**  
Clock To: **12**  
1st Value:  
2nd Value:  
Value Percent: **100.000**  
Continuous Index:  
Within 8" of Joint: **NO**  
Remarks:

---



Code:	<b>MSA</b>
Description:	<b>Abandoned Survey</b>
Distance (ft):	<b>70.2</b>
Structural Grade:	<b>0</b>
O&M Grade:	<b>0</b>
Clock Start/From:	
Clock To:	
1st Value:	
2nd Value:	
Value Percent:	
Continuous Index:	
Within 8" of Joint:	<b>NO</b>
Remarks:	<b>rbb</b>