

Profile/Photo Observation Report

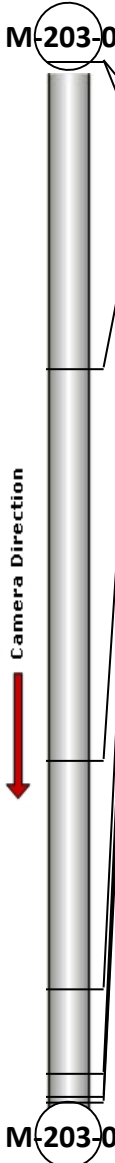


Date:	03/24/2018	Weather:		Coding:	PACP 6.0
Pipe Length (ft):	130.9	Owner:	NA	Pre Clean:	Not Known
P.O.#:		Surveyor:	Byrd Fitzgerald	PSR:	P-203-053-054
Customer:		Clean Date:	01/01/1900	Shape:	C

Street:	E 38th Ave	Flow Control:	Not Controlled
City:	Hobart, IN	Year Renewed:	
Location:	Other	Tape/Media #:	
Purpose:	Not Known	Dia/Height:	10"
Use:	Sanitary	Material:	VCP
Drain Area:	NA	Lining:	
Category:	NA		
Comment:	6 inch		

Location Details:		Direction of Survey:	Downstream
US MH:	M-203-054	DS MH:	M-203-053
		Total Length Surveyed (ft):	70.2

O&M Index:	2.67	O&M Quick:	5121	O&M Rating:	8.00
Structural Index:	0.00	Structural Quick:	0000	Structural Rating:	0.00
Overall Index:	2.67	Overall Quick:	5121	Overall Rating:	8.00


	Position	Code	Observation	Video (sec)	Grade
	.0	AMH	Manhole	10	NA
	.0	MWL	Water Level	21	NA
	20.7	TF	Tap Factory	74	NA
	47.1	RFJ	Roots Fine Joint	141	M 1
	62.5	DAZ	Deposits Attached Other	186	M 2
	68.3	TF	Tap Factory	213	NA
	69.8	RBB	Roots Ball Barrel	228	M 5
	70.2	MSA	Abandoned Survey	241	NA

Code: **AMH**
Description: **Manhole**



Distance (ft): **.0**
Structural Grade: **0**
O&M Grade: **0**
Clock Start/From:
Clock To:
1st Value:
2nd Value:
Value Percent:
Continuous Index:
Within 8" of Joint: **NO**
Remarks: **M-203-054**

Code:	MWL
Description:	Water Level



Distance (ft):	.0
Structural Grade:	0
O&M Grade:	0
Clock Start/From:	
Clock To:	
1st Value:	
2nd Value:	
Value Percent:	5.000
Continuous Index:	
Within 8" of Joint:	NO
Remarks:	

Code:	TF
Description:	Tap Factory



Distance (ft):	20.7
Structural Grade:	0
O&M Grade:	0
Clock Start/From:	2
Clock To:	
1st Value:	4.000
2nd Value:	
Value Percent:	
Continuous Index:	
Within 8" of Joint:	YES
Remarks:	

Code: **RFJ**
Description: **Roots Fine Joint**



Distance (ft): **47.1**
Structural Grade: **0**
O&M Grade: **1**
Clock Start/From: **3**
Clock To:
1st Value:
2nd Value:
Value Percent:
Continuous Index:
Within 8" of Joint: **YES**
Remarks:

Code: **DAZ**
Description: **Deposits Attached Other**



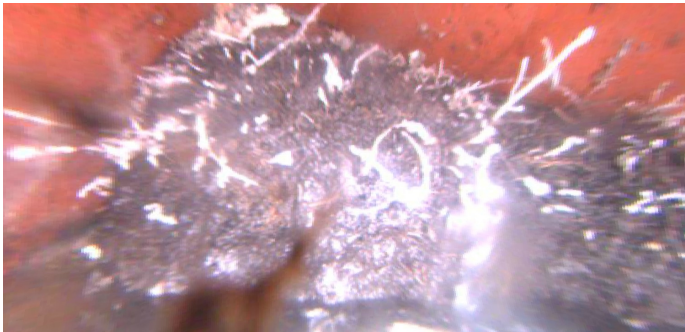
Distance (ft): **62.5**
Structural Grade: **0**
O&M Grade: **2**
Clock Start/From: **4**
Clock To: **5**
1st Value:
2nd Value:
Value Percent: **5.000**
Continuous Index:
Within 8" of Joint: **YES**
Remarks:

Code: **TF**
Description: **Tap Factory**




Distance (ft): **68.3**
Structural Grade: **0**
O&M Grade: **0**
Clock Start/From: **2**
Clock To:
1st Value: **4.000**
2nd Value:
Value Percent:
Continuous Index:
Within 8" of Joint: **YES**
Remarks:

Code: **RBB**
Description: **Roots Ball Barrel**



Distance (ft): **69.8**
Structural Grade: **0**
O&M Grade: **5**
Clock Start/From: **12**
Clock To: **12**
1st Value:
2nd Value:
Value Percent: **100.000**
Continuous Index:
Within 8" of Joint: **NO**
Remarks:



Code:	MSA
Description:	Abandoned Survey
Distance (ft):	70.2
Structural Grade:	0
O&M Grade:	0
Clock Start/From:	
Clock To:	
1st Value:	
2nd Value:	
Value Percent:	
Continuous Index:	
Within 8" of Joint:	NO
Remarks:	rbb