

## Profile/Photo Observation Report

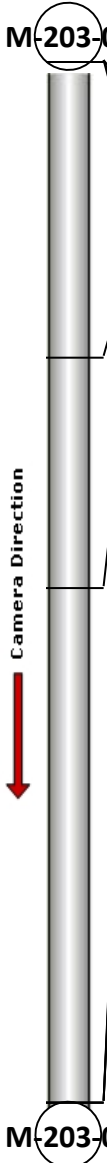


Date:	<b>03/23/2018</b>	Weather:		Coding:	<b>PACP 6.0</b>
Pipe Length (ft):	<b>328.8</b>	Owner:	<b>NA</b>	Pre Clean:	<b>Not Known</b>
P.O.#:		Surveyor:	<b>Justin Gonzales</b>	PSR:	<b>P-203-051-060</b>
Customer:		Clean Date:	<b>01/01/1900</b>	Shape:	<b>C</b>

Street:	<b>E 38th Ave</b>	Flow Control:	<b>Not Controlled</b>
City:	<b>Hobart, IN</b>	Year Renewed:	
Location:	<b>Other</b>	Tape/Media #:	
Purpose:	<b>Not Known</b>	Dia/Height:	<b>12"</b>
Use:	<b>Sanitary</b>	Material:	<b>PVC</b>
Drain Area:	<b>NA</b>	Lining:	
Category:	<b>NA</b>		
Comment:			

Location Details:		Direction of Survey:	<b>Upstream</b>
US MH:	<b>M-203-060</b>	DS MH:	<b>M-203-051</b>
		Total Length Surveyed (ft):	<b>207.5</b>

O&M Index:	<b>2.00</b>	O&M Quick:	<b>2K00</b>	O&M Rating:	<b>128.00</b>
Structural Index:	<b>0.00</b>	Structural Quick:	<b>0000</b>	Structural Rating:	<b>0.00</b>
Overall Index:	<b>2.00</b>	Overall Quick:	<b>2K00</b>	Overall Rating:	<b>128.00</b>

	Position	Code	Observation	Video (sec)	Grade
	.0	AMH	Manhole	10	NA
	.0	MWL	Water Level	21	NA
	.0	DAZ(S01)	Deposits Attached Other	32	M 2
	59.0	TBI	Tap Break-in Intruding	162	M 2
	104.9	DAGS(S02)	Deposits Attached Grease	265	M 2
	207.5	MSA	Abandoned Survey	481	NA
	207.5	DAZ(F01)	Deposits Attached Other	493	M 2
	207.5	DAGS(F02)	Deposits Attached Grease	504	M 2

Code: **AMH**  
Description: **Manhole**



Distance (ft): **.0**  
Structural Grade: **0**  
O&M Grade: **0**  
Clock Start/From:  
Clock To:  
1st Value:  
2nd Value:  
Value Percent:  
Continuous Index:  
Within 8" of Joint: **NO**  
Remarks: **M-203-051**

---

Code:	<b>MWL</b>
Description:	<b>Water Level</b>



Distance (ft):	<b>.0</b>
Structural Grade:	<b>0</b>
O&M Grade:	<b>0</b>
Clock Start/From:	
Clock To:	
1st Value:	
2nd Value:	
Value Percent:	<b>10.000</b>
Continuous Index:	
Within 8" of Joint:	<b>NO</b>
Remarks:	

---

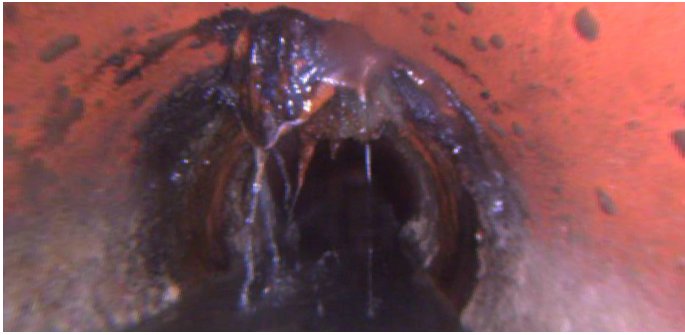
Code:	<b>DAZ</b>
Description:	<b>Deposits Attached Other</b>



Distance (ft):	<b>.0</b>
Structural Grade:	<b>0</b>
O&M Grade:	<b>2</b>
Clock Start/From:	<b>7</b>
Clock To:	<b>5</b>
1st Value:	
2nd Value:	
Value Percent:	<b>5.000</b>
Continuous Index:	<b>S01</b>
Within 8" of Joint:	<b>YES</b>
Remarks:	<b>WANDER</b>

---


Code: **TBI**  
Description: **Tap Break-in Intruding**



Distance (ft): **59.0**  
Structural Grade: **0**  
O&M Grade: **2**  
Clock Start/From: **12**  
Clock To:  
1st Value: **4.000**  
2nd Value: **1.500**  
Value Percent:  
Continuous Index:  
Within 8" of Joint:  
Remarks:

---

Code: **DAGS**  
Description: **Deposits Attached Grease**



Distance (ft): **104.9**  
Structural Grade: **0**  
O&M Grade: **2**  
Clock Start/From: **7**  
Clock To: **5**  
1st Value:  
2nd Value:  
Value Percent: **5.000**  
Continuous Index: **S02**  
Within 8" of Joint: **YES**  
Remarks: **WANDER**

---

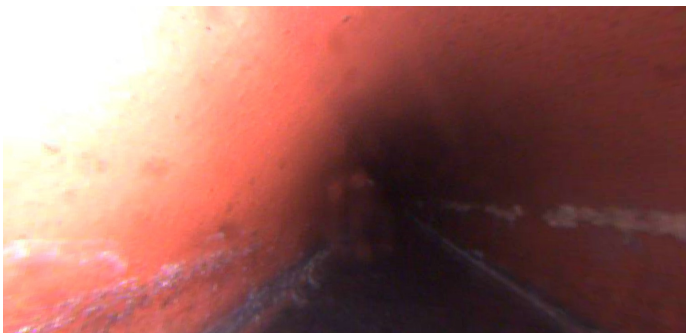
Code: **MSA**  
Description: **Abandoned Survey**



Distance (ft): **207.5**  
Structural Grade: **0**  
O&M Grade: **0**  
Clock Start/From:  
Clock To:  
1st Value:  
2nd Value:  
Value Percent:  
Continuous Index:  
Within 8" of Joint: **NO**  
Remarks: **ROBOT HAS STOPPED**

---

Code: **DAZ**  
Description: **Deposits Attached Other**



Distance (ft): **207.5**  
Structural Grade: **0**  
O&M Grade: **2**  
Clock Start/From: **7**  
Clock To: **5**  
1st Value:  
2nd Value:  
Value Percent: **5.000**  
Continuous Index: **F01**  
Within 8" of Joint: **YES**  
Remarks: **WANDER**

---



Code:	<b>DAGS</b>
Description:	<b>Deposits Attached Grease</b>
Distance (ft):	<b>207.5</b>
Structural Grade:	<b>0</b>
O&M Grade:	<b>2</b>
Clock Start/From:	<b>7</b>
Clock To:	<b>5</b>
1st Value:	
2nd Value:	
Value Percent:	<b>5.000</b>
Continuous Index:	<b>F02</b>
Within 8" of Joint:	<b>YES</b>
Remarks:	<b>WANDER</b>