

Profile/Photo Observation Report



Date:	03/20/2018	Weather:		Coding:	PACP 6.0
Pipe Length (ft):	237.2	Owner:	NA	Pre Clean:	No Pre-Cleaning
P.O.#:		Surveyor:	John Kuglmaier	PSR:	P-209-012-013
Customer:		Clean Date:	01/01/1900	Shape:	C

Street:	FOXCROFT STREET	Flow Control:	Not Controlled
City:	Hobart, IN	Year Renewed:	
Location:	Light Highway	Tape/Media #:	
Purpose:	Routine Assessment	Dia/Height:	8"
Use:	Sanitary	Material:	VCP
Drain Area:	NA	Lining:	
Category:	NA		
Comment:	P_C at 11 ft unknown obstruction . Flow wrong		
Location Details:		Direction of Survey:	Downstream
US MH:	M-209-013	DS MH:	M-209-012
		Total Length Surveyed (ft):	12.5

O&M Index:	2.00	O&M Quick:	3212	O&M Rating:	8.00
Structural Index:	2.50	Structural Quick:	4111	Structural Rating:	5.00
Overall Index:	2.17	Overall Quick:	4132	Overall Rating:	13.00

Position	Code	Observation	Video (sec)	Grade
M-209-013				
.0	AMH	Manhole	10	NA
.0	MWL	Water Level	21	NA
3.6	JOM	Joint Offset Medium	40	S 1
3.7	RFJ	Roots Fine Joint	51	M 1
3.7	FM	Fracture Multiple	62	S 4
7.7	RFJ	Roots Fine Joint	82	M 1
11.6	RMJ	Roots Medium Joint	101	M 3
12.2	RMC	Roots Medium Connection	113	M 3
12.5	MSA	Abandoned Survey	125	NA
M-209-012				

Code: **AMH**
Description: **Manhole**



Code:	MWL
Description:	Water Level




Distance (ft):	.0
Structural Grade:	0
O&M Grade:	0
Clock Start/From:	
Clock To:	
1st Value:	
2nd Value:	
Value Percent:	5.000
Continuous Index:	
Within 8" of Joint:	NO
Remarks:	

Code:	JOM
Description:	Joint Offset Medium




Distance (ft):	3.6
Structural Grade:	1
O&M Grade:	0
Clock Start/From:	
Clock To:	
1st Value:	
2nd Value:	
Value Percent:	
Continuous Index:	
Within 8" of Joint:	NO
Remarks:	

Code: **RFJ**
Description: **Roots Fine Joint**



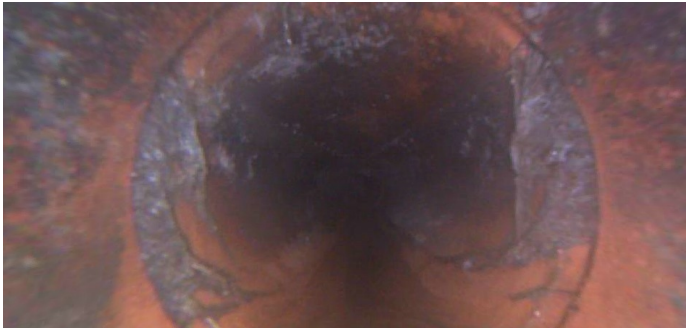
Distance (ft): **3.7**
Structural Grade: **0**
O&M Grade: **1**
Clock Start/From: **12**
Clock To:
1st Value:
2nd Value:
Value Percent:
Continuous Index:
Within 8" of Joint: **YES**
Remarks:

Code: **FM**
Description: **Fracture Multiple**



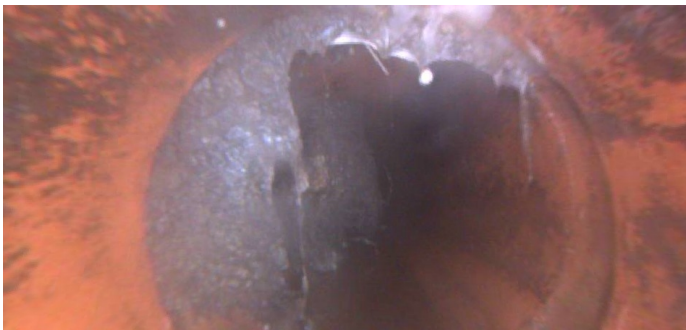
Distance (ft): **3.7**
Structural Grade: **4**
O&M Grade: **0**
Clock Start/From: **11**
Clock To: **1**
1st Value:
2nd Value:
Value Percent:
Continuous Index:
Within 8" of Joint: **YES**
Remarks:

Code: **RFJ**
Description: **Roots Fine Joint**



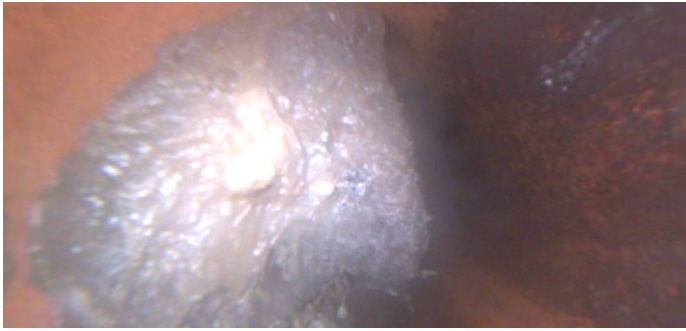
Distance (ft): **7.7**
Structural Grade: **0**
O&M Grade: **1**
Clock Start/From: **8**
Clock To: **4**
1st Value:
2nd Value:
Value Percent:
Continuous Index:
Within 8" of Joint: **YES**
Remarks:

Code: **RMJ**
Description: **Roots Medium Joint**



Distance (ft): **11.6**
Structural Grade: **0**
O&M Grade: **3**
Clock Start/From: **8**
Clock To: **2**
1st Value:
2nd Value:
Value Percent: **30.000**
Continuous Index:
Within 8" of Joint: **YES**
Remarks:

Code: **RMC**
Description: **Roots Medium Connection**



Distance (ft): **12.2**
Structural Grade: **0**
O&M Grade: **3**
Clock Start/From: **7**
Clock To: **12**
1st Value:
2nd Value:
Value Percent: **40.000**
Continuous Index:
Within 8" of Joint: **NO**
Remarks:

Code: **MSA**
Description: **Abandoned Survey**



Distance (ft): **12.5**
Structural Grade: **0**
O&M Grade: **0**
Clock Start/From:
Clock To:
1st Value:
2nd Value:
Value Percent:
Continuous Index:
Within 8" of Joint: **NO**
Remarks: **RMC**