


Profile/Photo Observation Report



Date:	03/19/2018	Weather:		Coding:	PACP 6.0
Pipe Length (ft):	117.8	Owner:	NA	Pre Clean:	No Pre-Cleaning
P.O.#:		Surveyor:	John Kuglmaier	PSR:	P-209-016-017
Customer:		Clean Date:	01/01/1900	Shape:	C

Street:	FOXCROFT STREET	Flow Control:	Not Controlled
City:	Hobart, IN	Year Renewed:	
Location:	Light Highway	Tape/Media #:	
Purpose:	Routine Assessment	Dia/Height:	8"
Use:	Sanitary	Material:	VCP
Drain Area:	NA	Lining:	
Category:	NA		
Comment:	flow direction wrong . P_C at 7 ft mineral deposit		
Location Details:		Direction of Survey:	Upstream
US MH:	M-209-017	DS MH:	M-209-016
		Total Length Surveyed (ft):	8.0

O&M Index:	3.00	O&M Quick:	4131	O&M Rating:	9.00
Structural Index:	0.00	Structural Quick:	0000	Structural Rating:	0.00
Overall Index:	3.00	Overall Quick:	4131	Overall Rating:	9.00

	Position	Code	Observation	Video (sec)	Grade
					
	.0	AMH	Manhole	10	NA
	.0	MWL	Water Level	21	NA
	5.6	TFD	Tap Factory Defective	44	M 2
	6.8	DAE	Deposits Attached Encrustation	58	M 3
	6.8	OBZ	Obstacle Other	69	M 4
	8.0	MSA	Abandoned Survey	83	NA

Code: **AMH**
Description: **Manhole**




Distance (ft): **.0**
Structural Grade: **0**
O&M Grade: **0**
Clock Start/From:
Clock To:
1st Value:
2nd Value:
Value Percent:
Continuous Index:
Within 8" of Joint: **NO**
Remarks: **M-209-016**

Code:	MWL
Description:	Water Level



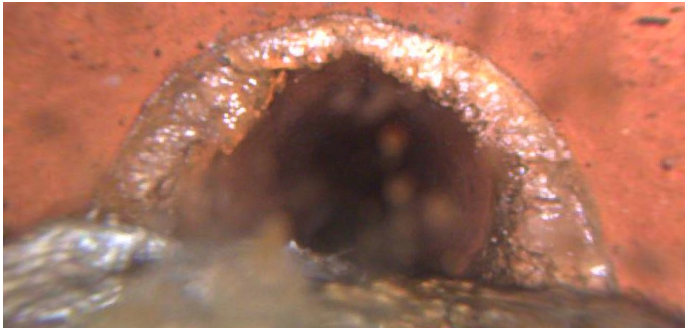
Distance (ft):	.0
Structural Grade:	0
O&M Grade:	0
Clock Start/From:	
Clock To:	
1st Value:	
2nd Value:	
Value Percent:	25.000
Continuous Index:	
Within 8" of Joint:	NO
Remarks:	

Code:	TFD
Description:	Tap Factory Defective




Distance (ft):	5.6
Structural Grade:	0
O&M Grade:	2
Clock Start/From:	10
Clock To:	
1st Value:	4.000
2nd Value:	
Value Percent:	
Continuous Index:	
Within 8" of Joint:	
Remarks:	DSF

Code: **DAE**
Description: **Deposits Attached Encrustation**



Distance (ft): **6.8**
Structural Grade: **0**
O&M Grade: **3**
Clock Start/From: **9**
Clock To: **3**
1st Value:
2nd Value:
Value Percent: **15.000**
Continuous Index:
Within 8" of Joint: **YES**
Remarks:

Code: **OBZ**
Description: **Obstacle Other**



Distance (ft): **6.8**
Structural Grade: **0**
O&M Grade: **4**
Clock Start/From: **4**
Clock To: **8**
1st Value:
2nd Value:
Value Percent: **25.000**
Continuous Index:
Within 8" of Joint: **NO**
Remarks: **Mixed materials**



Code:	MSA
Description:	Abandoned Survey
Distance (ft):	8.0
Structural Grade:	0
O&M Grade:	0
Clock Start/From:	
Clock To:	
1st Value:	
2nd Value:	
Value Percent:	
Continuous Index:	
Within 8" of Joint:	NO
Remarks:	OBZ