

Profile/Photo Observation Report




Date:	04/07/2018	Weather:		Coding:	PACP 6.0
Pipe Length (ft):		Owner:	City of Hobart	Pre Clean:	No Pre-Cleaning
P.O.#:	12-1	Surveyor:	M. Pielacha	PSR:	M-303-002-M-303-001
Customer:	City of Hobart	Clean Date:		Shape:	C

Street:	West Old Ridge Road	Flow Control:	Not Controlled
City:	Hobart, IN	Year Renewed:	
Location:	Other	Tape/Media #:	DEP 12
Purpose:	Routine Assessment	Dia/Height:	18"
Use:	Sanitary	Material:	VCP
Drain Area:		Lining:	
Category:	NA		
Comment:			
Location Details:		Direction of Survey:	Upstream
US MH:	M-303-002	DS MH:	M-303-001
		Total Length Surveyed (ft):	164.3

O&M Index:	2.24	O&M Quick:	342A	O&M Rating:	38.00
Structural Index:	0.00	Structural Quick:	0000	Structural Rating:	0.00
Overall Index:	2.24	Overall Quick:	342A	Overall Rating:	38.00

	Position	Code	Observation	Video (sec)	Grade
	.0	AMH	Manhole	0	NA
	.0	MWL	Water Level	13	NA
	23.1	DAE	Deposits Attached Encrustation	58	M 2
	33.9	ID	Infil Dripper	90	M 3
	84.9	ID	Infil Dripper	1010	M 3
	104.5	DAE(S01)	Deposits Attached Encrustation	1084	M 2
	122.4	TF	Tap Factory	1116	NA
	137.9	ID	Infil Dripper	1143	M 3
	163.1	RMJ	Roots Medium Joint	1190	M 3
	164.3	DAE(F01)	Deposits Attached Encrustation	1274	M 2
	164.3	MSA	Abandoned Survey	1278	NA



Code: **AMH**
 Description: **Manhole**

 Distance (ft): **.0**
 Structural Grade: **0**
 O&M Grade: **0**
 Clock Start/From:
 Clock To:
 1st Value:
 2nd Value:
 Value Percent:
 Continuous Index:
 Within 8" of Joint: **NO**
 Remarks: **M-303-001**



Code: **MWL**
Description: **Water Level**

Distance (ft): **.0**
Structural Grade: **0**
O&M Grade: **0**
Clock Start/From:
Clock To:
1st Value:
2nd Value:
Value Percent: **15.000**
Continuous Index:
Within 8" of Joint: **NO**
Remarks:



Code: **DAE**
Description: **Deposits Attached Encrustation**

Distance (ft): **23.1**
Structural Grade: **0**
O&M Grade: **2**
Clock Start/From: **10**
Clock To: **2**
1st Value:
2nd Value:
Value Percent: **5.000**
Continuous Index:
Within 8" of Joint: **YES**
Remarks:




Code: **ID**
Description: **Infil Dripper**

Distance (ft): **33.9**
Structural Grade: **0**
O&M Grade: **3**
Clock Start/From: **11**
Clock To:
1st Value:
2nd Value:
Value Percent:
Continuous Index:
Within 8" of Joint: **YES**
Remarks:




Code: **ID**
Description: **Infil Dripper**

Distance (ft): **84.9**
Structural Grade: **0**
O&M Grade: **3**
Clock Start/From: **12**
Clock To: **1**
1st Value:
2nd Value:
Value Percent:
Continuous Index:
Within 8" of Joint: **YES**
Remarks:



Code:	DAE
Description:	Deposits Attached Encrustation
Distance (ft):	104.5
Structural Grade:	0
O&M Grade:	2
Clock Start/From:	7
Clock To:	5
1st Value:	
2nd Value:	
Value Percent:	10.000
Continuous Index:	S01
Within 8" of Joint:	YES
Remarks:	



Code:	TF
Description:	Tap Factory
Distance (ft):	122.4
Structural Grade:	0
O&M Grade:	0
Clock Start/From:	2
Clock To:	
1st Value:	4.000
2nd Value:	
Value Percent:	
Continuous Index:	
Within 8" of Joint:	NO
Remarks:	



Code: **ID**
Description: **Infil Dripper**

Distance (ft): **137.9**
Structural Grade: **0**
O&M Grade: **3**
Clock Start/From: **12**
Clock To:
1st Value:
2nd Value:
Value Percent:
Continuous Index:
Within 8" of Joint: **YES**
Remarks:



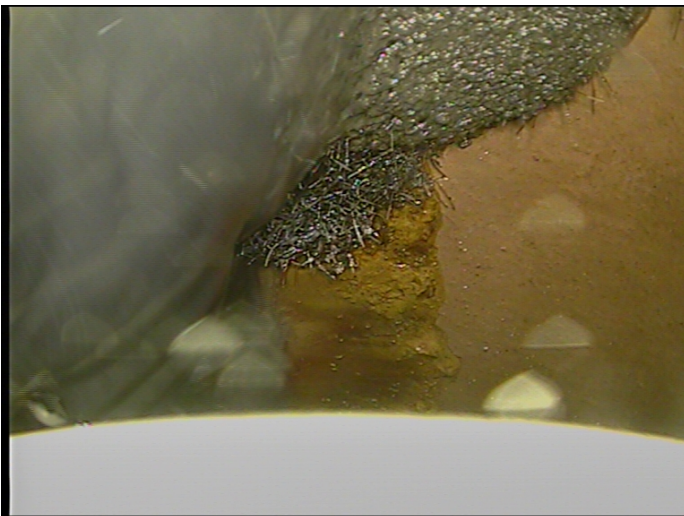
Code: **RMJ**
Description: **Roots Medium Joint**

Distance (ft): **163.1**
Structural Grade: **0**
O&M Grade: **3**
Clock Start/From: **4**
Clock To: **8**
1st Value:
2nd Value:
Value Percent: **20.000**
Continuous Index:
Within 8" of Joint: **YES**
Remarks:



Code: **DAE**
Description: **Deposits Attached Encrustation**

Distance (ft): **164.3**
Structural Grade: **0**
O&M Grade: **2**
Clock Start/From: **7**
Clock To: **5**
1st Value:
2nd Value:
Value Percent: **10.000**
Continuous Index: **F01**
Within 8" of Joint: **NO**
Remarks:



Code: **MSA**
Description: **Abandoned Survey**

Distance (ft): **164.3**
Structural Grade: **0**
O&M Grade: **0**
Clock Start/From:
Clock To:
1st Value:
2nd Value:
Value Percent:
Continuous Index:
Within 8" of Joint: **NO**
Remarks: **roots**