

Profile/Photo Observation Report




Date:	04/12/2018	Weather:		Coding:	PACP 6.0
Pipe Length (ft):		Owner:	City of Hobart	Pre Clean:	No Pre-Cleaning
P.O.#:	33-1	Surveyor:	M. Pielacha	PSR:	M-303-020-M-303-071
Customer:	City of Hobart	Clean Date:		Shape:	C

Street:	Off 40th Place	Flow Control:	Not Controlled
City:	Hobart, IN	Year Renewed:	
Location:	Light Highway	Tape/Media #:	DEP 33
Purpose:	Routine Assessment	Dia/Height:	6"
Use:	Sanitary	Material:	PVC
Drain Area:		Lining:	
Category:	NA		
Comment:			
Location Details:		Direction of Survey:	Upstream
US MH:	M-303-020	DS MH:	M-303-071
		Total Length Surveyed (ft):	104.8


O&M Index:	2.80	O&M Quick:	4223	O&M Rating:	14.00
Structural Index:	0.00	Structural Quick:	0000	Structural Rating:	0.00
Overall Index:	2.80	Overall Quick:	4223	Overall Rating:	14.00

	Position	Code	Observation	Video (sec)	Grade
	.0	AMH	Manhole	0	NA
	.0	MWL	Water Level	6	NA
	3.4	MCU(S01)	Camera Underwater	64	M 4
	11.0	MCU(F01)	Camera Underwater	108	M 4
	11.0	DAE(S02)	Deposits Attached Encrustation	111	M 2
	24.8	DAE(F02)	Deposits Attached Encrustation	185	M 2
	24.8	MWL	Water Level	188	NA
	104.8	AMH	Manhole	696	NA




Code: **AMH**
 Description: **Manhole**

 Distance (ft): **.0**
 Structural Grade: **0**
 O&M Grade: **0**
 Clock Start/From:
 Clock To:
 1st Value:
 2nd Value:
 Value Percent:
 Continuous Index:
 Within 8" of Joint: **NO**
 Remarks: **M-303-071**



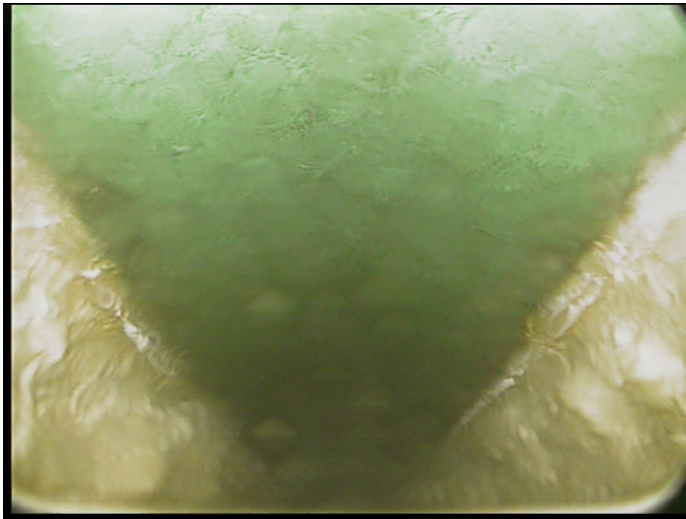
Code: **MWL**
Description: **Water Level**

Distance (ft): **.0**
Structural Grade: **0**
O&M Grade: **0**
Clock Start/From:
Clock To:
1st Value:
2nd Value:
Value Percent: **5.000**
Continuous Index:
Within 8" of Joint: **NO**
Remarks:



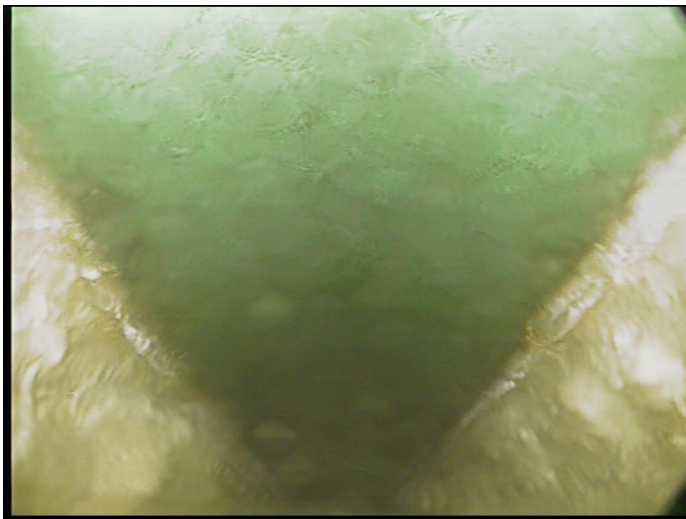
Code: **MCU**
Description: **Camera Underwater**

Distance (ft): **3.4**
Structural Grade: **0**
O&M Grade: **4**
Clock Start/From:
Clock To:
1st Value:
2nd Value:
Value Percent:
Continuous Index: **S01**
Within 8" of Joint: **NO**
Remarks:




Code: **MCU**
Description: **Camera Underwater**

Distance (ft): **11.0**
Structural Grade: **0**
O&M Grade: **4**
Clock Start/From:
Clock To:
1st Value:
2nd Value:
Value Percent:
Continuous Index: **F01**
Within 8" of Joint: **NO**
Remarks:




Code: **DAE**
Description: **Deposits Attached Encrustation**

Distance (ft): **11.0**
Structural Grade: **0**
O&M Grade: **2**
Clock Start/From: **8**
Clock To: **4**
1st Value:
2nd Value:
Value Percent: **10.000**
Continuous Index: **S02**
Within 8" of Joint: **YES**
Remarks:



Code:	DAE
Description:	Deposits Attached Encrustation
Distance (ft):	24.8
Structural Grade:	0
O&M Grade:	2
Clock Start/From:	8
Clock To:	4
1st Value:	
2nd Value:	
Value Percent:	10.000
Continuous Index:	F02
Within 8" of Joint:	NO
Remarks:	



Code:	MWL
Description:	Water Level
Distance (ft):	24.8
Structural Grade:	0
O&M Grade:	0
Clock Start/From:	
Clock To:	
1st Value:	
2nd Value:	
Value Percent:	40.000
Continuous Index:	
Within 8" of Joint:	NO
Remarks:	



Code:	AMH
Description:	Manhole
Distance (ft):	104.8
Structural Grade:	0
O&M Grade:	0
Clock Start/From:	
Clock To:	
1st Value:	
2nd Value:	
Value Percent:	
Continuous Index:	
Within 8" of Joint:	NO
Remarks:	M-303-020