

Profile/Photo Observation Report



Date:	09/25/2018	Weather:		Coding:	PACP 6.0
Pipe Length (ft):	136.6	Owner:	NA	Pre Clean:	Not Known
P.O.#:		Surveyor:	Selasie Honu	PSR:	P-303-026-025
Customer:		Clean Date:	01/01/1900	Shape:	C

Street:	ALLEY BETWEEN W 39TH AVE & W 3	Flow Control:	Not Controlled
City:	Hobart, IN	Year Renewed:	
Location:	Light Highway	Tape/Media #:	
Purpose:	Routine Assessment	Dia/Height:	8"
Use:	Sanitary	Material:	VCP
Drain Area:	NA	Lining:	
Category:	NA		
Comment:			

Location Details:		Direction of Survey:	Downstream
US MH:	M-303-025	DS MH:	M-303-026
		Total Length Surveyed (ft):	35.7

O&M Index:	3.00	O&M Quick:	3100	O&M Rating:	3.00
Structural Index:	0.00	Structural Quick:	0000	Structural Rating:	0.00
Overall Index:	3.00	Overall Quick:	3100	Overall Rating:	3.00

The diagram illustrates a vertical manhole section. On the left, a vertical cylinder represents the manhole. A red arrow points downwards along the left side of the cylinder, labeled "Camera Direction". The top of the cylinder is labeled "M-303-025" and the bottom is labeled "M-303-026". To the right of the cylinder, a table lists observations at different depths.

Position	Code	Observation	Video (sec)	Grade
.0	AMH	Manhole	10	NA
.0	MWL	Water Level	21	NA
4.1	TF	Tap Factory	41	NA
14.4	DAE	Deposits Attached Encrustation	72	M 3
35.7	MSA	Abandoned Survey	126	NA

Code: **AMH**
Description: **Manhole**




Code:	MWL
Description:	Water Level



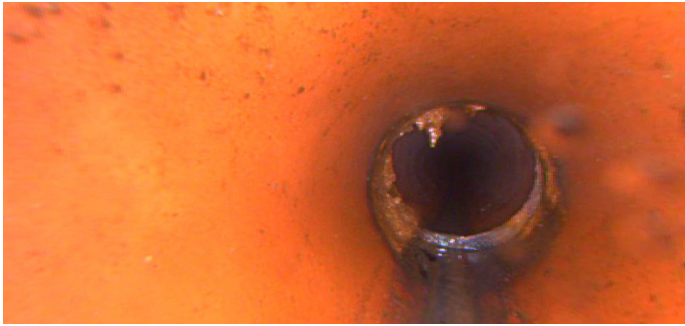
Distance (ft):	.0
Structural Grade:	0
O&M Grade:	0
Clock Start/From:	
Clock To:	
1st Value:	
2nd Value:	
Value Percent:	5.000
Continuous Index:	
Within 8" of Joint:	NO
Remarks:	

Code:	TF
Description:	Tap Factory




Distance (ft):	4.1
Structural Grade:	0
O&M Grade:	0
Clock Start/From:	1
Clock To:	
1st Value:	4.000
2nd Value:	
Value Percent:	
Continuous Index:	
Within 8" of Joint:	
Remarks:	

Code: **DAE**
Description: **Deposits Attached Encrustation**



Distance (ft): **14.4**
Structural Grade: **0**
O&M Grade: **3**
Clock Start/From: **6**
Clock To: **6**
1st Value:
2nd Value:
Value Percent: **20.000**
Continuous Index:
Within 8" of Joint: **YES**
Remarks:

Code: **MSA**
Description: **Abandoned Survey**



Distance (ft): **35.7**
Structural Grade: **0**
O&M Grade: **0**
Clock Start/From:
Clock To:
1st Value:
2nd Value:
Value Percent:
Continuous Index:
Within 8" of Joint: **NO**
Remarks: **root infiltration**