


Profile/Photo Observation Report



Date:	04/07/2018	Weather:		Coding:	PACP 6.0
Pipe Length (ft):		Owner:	City of Hobart	Pre Clean:	No Pre-Cleaning
P.O.#:	3-1	Surveyor:	M. Pielacha	PSR:	M-303-027-M-303-033
Customer:	City of Hobart	Clean Date:		Shape:	C

Street:	Ridgelawn Drive	Flow Control:	Not Controlled
City:	Hobart, IN	Year Renewed:	
Location:	Yard	Tape/Media #:	DEP 3
Purpose:	Reversal	Dia/Height:	18"
Use:	Sanitary	Material:	VCP
Drain Area:		Lining:	
Category:	NA		
Comment:			
Location Details:		Direction of Survey:	Upstream
US MH:	M-303-027	DS MH:	M-303-033
		Total Length Surveyed (ft):	197.0

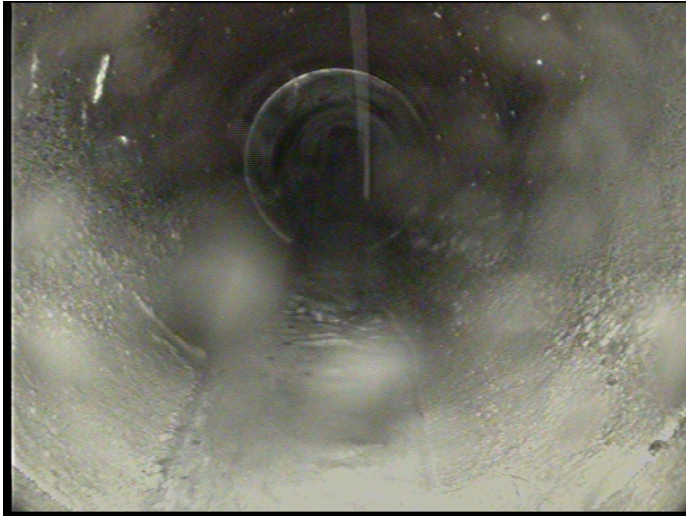
O&M Index:	2.50	O&M Quick:	3121	O&M Rating:	5.00
Structural Index:	0.00	Structural Quick:	0000	Structural Rating:	0.00
Overall Index:	2.50	Overall Quick:	3121	Overall Rating:	5.00

	Position	Code	Observation	Video (sec)	Grade
	.0	AMH	Manhole	0	NA
	.0	MWL	Water Level	9	NA
	57.8	OBR	Obstacle Rocks	96	M 2
	194.0	DSF(S01)	Deposits Settled Fine	319	M 3
	197.0	DSF(F01)	Deposits Settled Fine	651	M 3
	197.0	MSA	Abandoned Survey	655	NA




Code: **AMH**
 Description: **Manhole**

Distance (ft): **.0**
 Structural Grade: **0**
 O&M Grade: **0**
 Clock Start/From:
 Clock To:
 1st Value:
 2nd Value:
 Value Percent:
 Continuous Index:
 Within 8" of Joint: **NO**
 Remarks: **M-303-033**




Code: **MWL**
Description: **Water Level**

Distance (ft): **.0**
Structural Grade: **0**
O&M Grade: **0**
Clock Start/From:
Clock To:
1st Value:
2nd Value:
Value Percent: **5.000**
Continuous Index:
Within 8" of Joint: **NO**
Remarks:



Code: **OBR**
Description: **Obstacle Rocks**

Distance (ft): **57.8**
Structural Grade: **0**
O&M Grade: **2**
Clock Start/From: **6**
Clock To:
1st Value:
2nd Value:
Value Percent: **10.000**
Continuous Index:
Within 8" of Joint: **NO**
Remarks:



Code: **DSF**
Description: **Deposits Settled Fine**

Distance (ft): **194.0**
Structural Grade: **0**
O&M Grade: **3**
Clock Start/From: **5**
Clock To: **7**
1st Value:
2nd Value:
Value Percent: **15.000**
Continuous Index: **S01**
Within 8" of Joint: **YES**
Remarks:



Code: **DSF**
Description: **Deposits Settled Fine**

Distance (ft): **197.0**
Structural Grade: **0**
O&M Grade: **3**
Clock Start/From: **5**
Clock To: **7**
1st Value:
2nd Value:
Value Percent: **15.000**
Continuous Index: **F01**
Within 8" of Joint: **NO**
Remarks:



Code:	MSA
Description:	Abandoned Survey
Distance (ft):	197.0
Structural Grade:	0
O&M Grade:	0
Clock Start/From:	
Clock To:	
1st Value:	
2nd Value:	
Value Percent:	
Continuous Index:	
Within 8" of Joint:	NO
Remarks:	deep sediment