

## Profile/Photo Observation Report




Date:	<b>09/25/2018</b>	Weather:		Coding:	<b>PACP 6.0</b>
Pipe Length (ft):	<b>399.6</b>	Owner:	<b>NA</b>	Pre Clean:	<b>Not Known</b>
P.O.#:		Surveyor:	<b>Selasie Honu</b>	PSR:	<b>P-303-045-044</b>
Customer:		Clean Date:	<b>01/01/1900</b>	Shape:	<b>C</b>


Street:	<b>BROWN ST</b>	Flow Control:	<b>Not Controlled</b>
City:	<b>Hobart, IN</b>	Year Renewed:	
Location:	<b>Light Highway</b>	Tape/Media #:	
Purpose:	<b>Routine Assessment</b>	Dia/Height:	<b>10"</b>
Use:	<b>Sanitary</b>	Material:	<b>VCP</b>
Drain Area:	<b>NA</b>	Lining:	
Category:	<b>NA</b>		
Comment:			

Location Details:		Direction of Survey:	<b>Upstream</b>
US MH:	<b>M-303-044</b>	DS MH:	<b>M-303-045</b>
		Total Length Surveyed (ft):	<b>4.9</b>


O&M Index:	<b>4.00</b>	O&M Quick:	<b>5131</b>	O&M Rating:	<b>8.00</b>
Structural Index:	<b>0.00</b>	Structural Quick:	<b>0000</b>	Structural Rating:	<b>0.00</b>
Overall Index:	<b>4.00</b>	Overall Quick:	<b>5131</b>	Overall Rating:	<b>8.00</b>

	Position	Code	Observation	Video (sec)	Grade
	.0	AMH	Manhole	10	NA
	.0	MWL	Water Level	22	NA
	.0	DAGS	Deposits Attached Grease	33	M 5
	4.9	DSZ	Deposits Settled Other	54	M 3
	4.9	MSA	Abandoned Survey	65	NA

Code: **AMH**  
Description: **Manhole**




Distance (ft): **.0**  
Structural Grade: **0**  
O&M Grade: **0**  
Clock Start/From:  
Clock To:  
1st Value:  
2nd Value:  
Value Percent:  
Continuous Index:  
Within 8" of Joint: **NO**  
Remarks: **M-303-045**



Code: **MWL**  
Description: **Water Level**

Distance (ft): **.0**  
Structural Grade: **0**  
O&M Grade: **0**  
Clock Start/From:  
Clock To:  
1st Value:  
2nd Value:  
Value Percent: **5.000**  
Continuous Index:  
Within 8" of Joint: **NO**  
Remarks:




Code: **DAGS**  
Description: **Deposits Attached Grease**

Distance (ft): **.0**  
Structural Grade: **0**  
O&M Grade: **5**  
Clock Start/From: **8**  
Clock To: **3**  
1st Value:  
2nd Value:  
Value Percent: **40.000**  
Continuous Index:  
Within 8" of Joint: **NO**  
Remarks:

---

Code: **DSZ**  
Description: **Deposits Settled Other**



Distance (ft): **4.9**  
Structural Grade: **0**  
O&M Grade: **3**  
Clock Start/From: **6**  
Clock To: **8**  
1st Value:  
2nd Value:  
Value Percent: **20.000**  
Continuous Index:  
Within 8" of Joint: **NO**  
Remarks: **mixed material**

---

Code: **MSA**  
Description: **Abandoned Survey**



Distance (ft): **4.9**  
Structural Grade: **0**  
O&M Grade: **0**  
Clock Start/From:  
Clock To:  
1st Value:  
2nd Value:  
Value Percent:  
Continuous Index:  
Within 8" of Joint: **NO**  
Remarks: **mixed material blocking camera passage**