

Profile/Photo Observation Report



Date:	09/26/2018	Weather:		Coding:	PACP 6.0
Pipe Length (ft):	329.7	Owner:	NA	Pre Clean:	Not Known
P.O.#:		Surveyor:	Justin Gonzales	PSR:	P-303-045.2-045.1
Customer:		Clean Date:	01/01/1900	Shape:	C

Street:	Brown St.	Flow Control:	Not Controlled
City:	Hobart, IN	Year Renewed:	
Location:	Light Highway	Tape/Media #:	
Purpose:	Routine Assessment	Dia/Height:	10"
Use:	Sanitary	Material:	VCP
Drain Area:	NA	Lining:	
Category:	NA		
Comment:			

Location Details:		Direction of Survey:	Upstream
US MH:	M-303-045.1	DS MH:	M-303-045.2
		Total Length Surveyed (ft):	269.5

O&M Index:	0.00	O&M Quick:	0000	O&M Rating:	0.00
Structural Index:	0.00	Structural Quick:	0000	Structural Rating:	0.00
Overall Index:	0.00	Overall Quick:	0000	Overall Rating:	0.00

The diagram illustrates a vertical manhole section. A vertical cylinder represents the manhole, with a red arrow pointing downwards labeled "Camera Direction". The top of the manhole is labeled "M-303-045.2" and the bottom is labeled "M-303-045.1". A table of observations is shown to the right of the manhole, with lines connecting specific observation points to the manhole wall. The table has five columns: Position, Code, Observation, Video (sec), and Grade.

Position	Code	Observation	Video (sec)	Grade
.0	AMH	Manhole	10	NA
.0	MWL	Water Level	21	NA
96.3	TF	Tap Factory	225	NA
110.7	TF	Tap Factory	266	NA
177.6	TF	Tap Factory	413	NA
223.1	TF	Tap Factory	515	NA
229.1	TF	Tap Factory	540	NA
269.5	AMH	Manhole	633	NA

0	AMH	Manhole	10	NA
0	MWL	Water Level	21	NA
96.3	TF	Tap Factory	225	NA
110.7	TF	Tap Factory	266	NA
177.6	TF	Tap Factory	413	NA
223.1	TF	Tap Factory	515	NA
229.1	TF	Tap Factory	540	NA
269.5	AMH	Manhole	633	NA

Camera Direction

M-303-045.1

Code: **AMH**
Description: **Manhole**



Code:	MWL
Description:	Water Level



Distance (ft):	.0
Structural Grade:	0
O&M Grade:	0
Clock Start/From:	
Clock To:	
1st Value:	
2nd Value:	
Value Percent:	5.000
Continuous Index:	
Within 8" of Joint:	NO
Remarks:	

Code:	TF
Description:	Tap Factory




Distance (ft):	96.3
Structural Grade:	0
O&M Grade:	0
Clock Start/From:	9
Clock To:	
1st Value:	6.000
2nd Value:	
Value Percent:	
Continuous Index:	
Within 8" of Joint:	
Remarks:	

Code: **TF**
Description: **Tap Factory**




Distance (ft): **110.7**
Structural Grade: **0**
O&M Grade: **0**
Clock Start/From: **3**
Clock To:
1st Value: **6.000**
2nd Value:
Value Percent:
Continuous Index:
Within 8" of Joint:
Remarks:

Code: **TF**
Description: **Tap Factory**



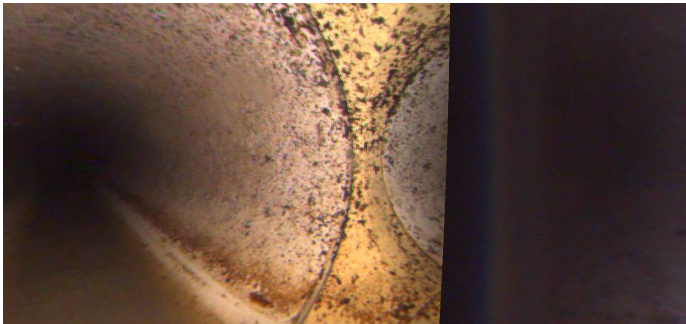
Distance (ft): **177.6**
Structural Grade: **0**
O&M Grade: **0**
Clock Start/From: **9**
Clock To:
1st Value: **6.000**
2nd Value:
Value Percent:
Continuous Index:
Within 8" of Joint:
Remarks:

Code: **TF**
Description: **Tap Factory**



Distance (ft): **223.1**
Structural Grade: **0**
O&M Grade: **0**
Clock Start/From: **9**
Clock To:
1st Value: **6.000**
2nd Value:
Value Percent:
Continuous Index:
Within 8" of Joint:
Remarks:

Code: **TF**
Description: **Tap Factory**



Distance (ft): **229.1**
Structural Grade: **0**
O&M Grade: **0**
Clock Start/From: **3**
Clock To:
1st Value: **4.000**
2nd Value:
Value Percent:
Continuous Index:
Within 8" of Joint:
Remarks:



Code: **AMH**
Description: **Manhole**

Distance (ft): **269.5**
Structural Grade: **0**
O&M Grade: **0**
Clock Start/From:
Clock To:
1st Value:
2nd Value:
Value Percent:
Continuous Index:
Within 8" of Joint: **NO**
Remarks: **M-303-045.1**