

## Profile/Photo Observation Report





Date:	<b>03/28/2018</b>	Weather:		Coding:	<b>PACP 6.0</b>
Pipe Length (ft):	<b>243.4</b>	Owner:	<b>NA</b>	Pre Clean:	<b>Not Known</b>
P.O.#:		Surveyor:	<b>Selasie Honu</b>	PSR:	<b>P-303-050-049</b>
Customer:		Clean Date:	<b>01/01/1900</b>	Shape:	<b>C</b>

Street:	<b>W 37TH AVE</b>	Flow Control:	<b>Not Controlled</b>
City:	<b>Hobart, IN</b>	Year Renewed:	
Location:	<b>Other</b>	Tape/Media #:	
Purpose:	<b>Not Known</b>	Dia/Height:	<b>10"</b>
Use:	<b>Sanitary</b>	Material:	<b>VCP</b>
Drain Area:	<b>NA</b>	Lining:	
Category:	<b>NA</b>		
Comment:			

Location Details:		Direction of Survey:	<b>Upstream</b>
US MH:	<b>M-303-050</b>	DS MH:	<b>M-303-049</b>
		Total Length Surveyed (ft):	<b>8.5</b>

O&M Index:	<b>3.00</b>	O&M Quick:	<b>3100</b>	O&M Rating:	<b>3.00</b>
Structural Index:	<b>2.00</b>	Structural Quick:	<b>2100</b>	Structural Rating:	<b>2.00</b>
Overall Index:	<b>2.50</b>	Overall Quick:	<b>3121</b>	Overall Rating:	<b>5.00</b>


	Position	Code	Observation	Video (sec)	Grade
	.0	AMH	Manhole	10	NA
	.0	MWL	Water Level	21	NA
	.0	MWLS	Water Level Sag	32	S 2
	8.5	MSA	Abandoned Survey	61	NA



Code: **AMH**  
Description: **Manhole**  
  
Distance (ft): **.0**  
Structural Grade: **0**  
O&M Grade: **0**  
Clock Start/From:  
Clock To:  
1st Value:  
2nd Value:  
Value Percent:  
Continuous Index:  
Within 8" of Joint: **NO**  
Remarks: **M-303-049**

---


Code:	<b>MWL</b>
Description:	<b>Water Level</b>



Distance (ft):	<b>.0</b>
Structural Grade:	<b>0</b>
O&M Grade:	<b>0</b>
Clock Start/From:	
Clock To:	
1st Value:	
2nd Value:	
Value Percent:	<b>5.000</b>
Continuous Index:	
Within 8" of Joint:	<b>NO</b>
Remarks:	

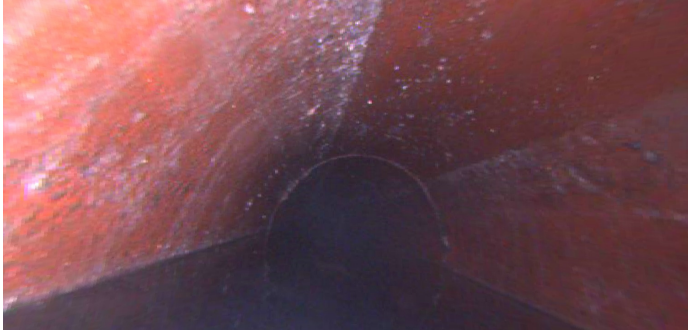
---

Code:	<b>MWLS</b>
Description:	<b>Water Level Sag</b>



Distance (ft):	<b>.0</b>
Structural Grade:	<b>2</b>
O&M Grade:	<b>3</b>
Clock Start/From:	
Clock To:	
1st Value:	
2nd Value:	
Value Percent:	<b>10.000</b>
Continuous Index:	
Within 8" of Joint:	<b>NO</b>
Remarks:	

---



Code:	<b>MSA</b>
Description:	<b>Abandoned Survey</b>
Distance (ft):	<b>8.5</b>
Structural Grade:	<b>0</b>
O&M Grade:	<b>0</b>
Clock Start/From:	
Clock To:	
1st Value:	
2nd Value:	
Value Percent:	
Continuous Index:	
Within 8" of Joint:	<b>NO</b>
Remarks:	<b>camera stopped</b>