

Profile/Photo Observation Report

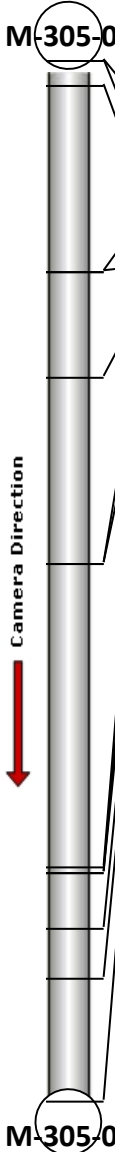


Date:	04/19/2018	Weather:		Coding:	PACP 6.0
Pipe Length (ft):	235.5	Owner:	NA	Pre Clean:	No Pre-Cleaning
P.O.#:		Surveyor:	Byrd Fitzgerald	PSR:	P-305-023-022
Customer:		Clean Date:	01/01/1900	Shape:	Z

Street:	FOXCROFT STREET	Flow Control:	Not Controlled
City:	Hobart, IN	Year Renewed:	
Location:	Yard	Tape/Media #:	
Purpose:	Routine Assessment	Dia/Height:	10"
Use:	Sanitary	Material:	XXX
Drain Area:	NA	Lining:	Cured in Place
Category:	NA		
Comment:			

Location Details:		Direction of Survey:	Downstream
US MH:	M-305-023	DS MH:	M-305-022
		Total Length Surveyed (ft):	259.6

O&M Index:	2.00	O&M Quick:	2300	O&M Rating:	6.00
Structural Index:	0.00	Structural Quick:	0000	Structural Rating:	0.00
Overall Index:	2.00	Overall Quick:	2300	Overall Rating:	6.00

	Position	Code	Observation	Video (sec)	Grade
					
	.0	AMH	Manhole	10	NA
	.0	MWL	Water Level	21	NA
	9.0	TB	Tap Break-in	52	NA
	55.5	TB	Tap Break-in	159	NA
	55.5	DAGS	Deposits Attached Grease	170	M 2
	81.8	TB	Tap Break-in	235	NA
	128.5	TB	Tap Break-in	341	NA
	128.5	DAGS	Deposits Attached Grease	353	M 2
	203.9	TB	Tap Break-in	516	NA
	205.6	TB	Tap Break-in	531	NA
	205.6	DAGS	Deposits Attached Grease	542	M 2
	219.6	MWL	Water Level	582	NA
	231.8	MWL	Water Level	618	NA
	259.6	AMH	Manhole	686	NA

Code: **AMH**
Description: **Manhole**



Distance (ft): **.0**
Structural Grade: **0**
O&M Grade: **0**
Clock Start/From:
Clock To:
1st Value:
2nd Value:
Value Percent:
Continuous Index:
Within 8" of Joint: **NO**
Remarks: **M-305-023**

Code:	MWL
Description:	Water Level



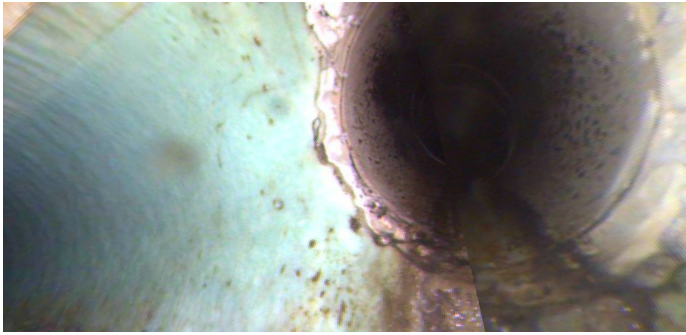
Distance (ft):	.0
Structural Grade:	0
O&M Grade:	0
Clock Start/From:	
Clock To:	
1st Value:	
2nd Value:	
Value Percent:	5.000
Continuous Index:	
Within 8" of Joint:	NO
Remarks:	

Code:	TB
Description:	Tap Break-in



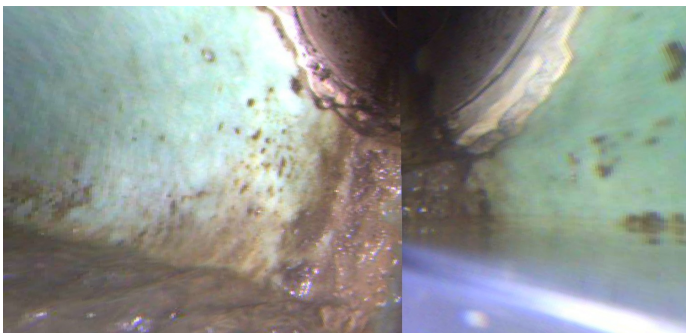
Distance (ft):	9.0
Structural Grade:	0
O&M Grade:	0
Clock Start/From:	10
Clock To:	
1st Value:	6.000
2nd Value:	
Value Percent:	
Continuous Index:	
Within 8" of Joint:	
Remarks:	

Code: **TB**
Description: **Tap Break-in**




Distance (ft): **55.5**
Structural Grade: **0**
O&M Grade: **0**
Clock Start/From: **2**
Clock To:
1st Value: **6.000**
2nd Value:
Value Percent:
Continuous Index:
Within 8" of Joint:
Remarks:

Code: **DAGS**
Description: **Deposits Attached Grease**



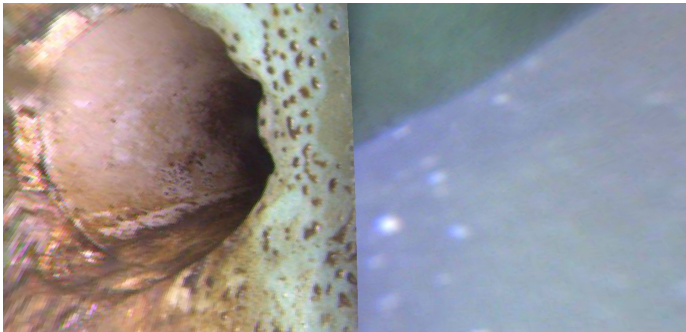
Distance (ft): **55.5**
Structural Grade: **0**
O&M Grade: **2**
Clock Start/From: **3**
Clock To: **5**
1st Value:
2nd Value:
Value Percent: **5.000**
Continuous Index:
Within 8" of Joint: **NO**
Remarks:

Code: **TB**
Description: **Tap Break-in**



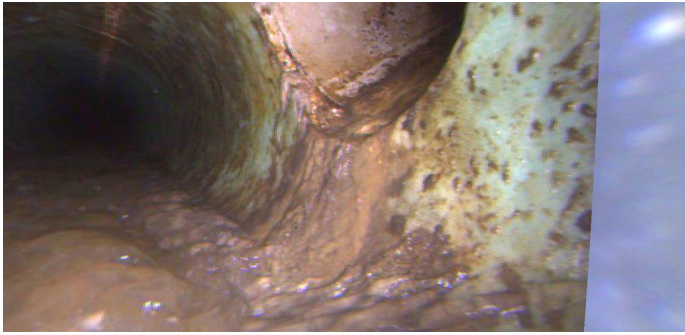
Distance (ft): **81.8**
Structural Grade: **0**
O&M Grade: **0**
Clock Start/From: **10**
Clock To:
1st Value: **4.000**
2nd Value:
Value Percent:
Continuous Index:
Within 8" of Joint:
Remarks:

Code: **TB**
Description: **Tap Break-in**



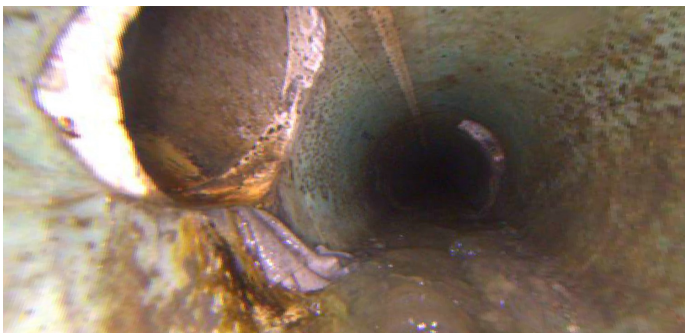
Distance (ft): **128.5**
Structural Grade: **0**
O&M Grade: **0**
Clock Start/From: **2**
Clock To:
1st Value: **4.000**
2nd Value:
Value Percent:
Continuous Index:
Within 8" of Joint:
Remarks:

Code: **DAGS**
Description: **Deposits Attached Grease**



Distance (ft): **128.5**
Structural Grade: **0**
O&M Grade: **2**
Clock Start/From: **3**
Clock To: **5**
1st Value:
2nd Value:
Value Percent: **5.000**
Continuous Index:
Within 8" of Joint: **NO**
Remarks:

Code: **TB**
Description: **Tap Break-in**



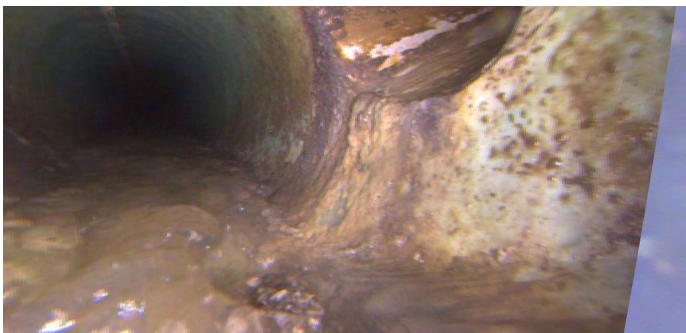
Distance (ft): **203.9**
Structural Grade: **0**
O&M Grade: **0**
Clock Start/From: **10**
Clock To:
1st Value: **4.000**
2nd Value:
Value Percent:
Continuous Index:
Within 8" of Joint:
Remarks:

Code: **TB**
Description: **Tap Break-in**




Distance (ft): **205.6**
Structural Grade: **0**
O&M Grade: **0**
Clock Start/From: **2**
Clock To:
1st Value: **4.000**
2nd Value:
Value Percent:
Continuous Index:
Within 8" of Joint:
Remarks:

Code: **DAGS**
Description: **Deposits Attached Grease**



Distance (ft): **205.6**
Structural Grade: **0**
O&M Grade: **2**
Clock Start/From: **3**
Clock To: **5**
1st Value:
2nd Value:
Value Percent: **5.000**
Continuous Index:
Within 8" of Joint: **NO**
Remarks:

Code: **MWL**
Description: **Water Level**



Distance (ft): **219.6**
Structural Grade: **0**
O&M Grade: **0**
Clock Start/From:
Clock To:
1st Value:
2nd Value:
Value Percent: **25.000**
Continuous Index:
Within 8" of Joint: **NO**
Remarks:

Code: **MWL**
Description: **Water Level**



Distance (ft): **231.8**
Structural Grade: **0**
O&M Grade: **0**
Clock Start/From:
Clock To:
1st Value:
2nd Value:
Value Percent: **5.000**
Continuous Index:
Within 8" of Joint: **NO**
Remarks:



Code:	AMH
Description:	Manhole
Distance (ft):	259.6
Structural Grade:	0
O&M Grade:	0
Clock Start/From:	
Clock To:	
1st Value:	
2nd Value:	
Value Percent:	
Continuous Index:	
Within 8" of Joint:	NO
Remarks:	M-305-022