


Profile/Photo Observation Report



Date:	04/20/2018	Weather:		Coding:	PACP 6.0
Pipe Length (ft):	194.2	Owner:	NA	Pre Clean:	No Pre-Cleaning
P.O.#:		Surveyor:	Byrd Fitzgerald	PSR:	P-305-046-044
Customer:		Clean Date:	01/01/1900	Shape:	C

Street:	W 3RD ST & WOODLAND LN	Flow Control:	Not Controlled
City:	Hobart, IN	Year Renewed:	
Location:	Yard	Tape/Media #:	
Purpose:	Routine Assessment	Dia/Height:	10"
Use:	Sanitary	Material:	VCP
Drain Area:	NA	Lining:	
Category:	NA		
Comment:	P_C at 37 ft build up At the lateral		
Location Details:		Direction of Survey:	Downstream
US MH:	M-305-046	DS MH:	M-305-044
		Total Length Surveyed (ft):	38.9

O&M Index:	3.00	O&M Quick:	4121	O&M Rating:	6.00
Structural Index:	0.00	Structural Quick:	0000	Structural Rating:	0.00
Overall Index:	3.00	Overall Quick:	4121	Overall Rating:	6.00


	Position	Code	Observation	Video (sec)	Grade
	.0	AMH	Manhole	10	NA
	.0	MWL	Water Level	21	NA
	30.6	DAE	Deposits Attached Encrustation	94	M 2
	36.9	DAE	Deposits Attached Encrustation	119	M 4
	38.9	MSA	Abandoned Survey	134	NA

Code: **AMH**
Description: **Manhole**



Distance (ft): **.0**
Structural Grade: **0**
O&M Grade: **0**
Clock Start/From:
Clock To:
1st Value:
2nd Value:
Value Percent:
Continuous Index:
Within 8" of Joint: **NO**
Remarks: **M-305-046**

Code:	MWL
Description:	Water Level



Distance (ft):	.0
Structural Grade:	0
O&M Grade:	0
Clock Start/From:	
Clock To:	
1st Value:	
2nd Value:	
Value Percent:	5.000
Continuous Index:	
Within 8" of Joint:	NO
Remarks:	

Code:	DAE
Description:	Deposits Attached Encrustation




Distance (ft):	30.6
Structural Grade:	0
O&M Grade:	2
Clock Start/From:	12
Clock To:	5
1st Value:	
2nd Value:	
Value Percent:	10.000
Continuous Index:	
Within 8" of Joint:	NO
Remarks:	

Code: **DAE**
Description: **Deposits Attached Encrustation**



Distance (ft): **36.9**
Structural Grade: **0**
O&M Grade: **4**
Clock Start/From: **7**
Clock To: **5**
1st Value:
2nd Value:
Value Percent: **25.000**
Continuous Index:
Within 8" of Joint: **NO**
Remarks:

Code: **MSA**
Description: **Abandoned Survey**



Distance (ft): **38.9**
Structural Grade: **0**
O&M Grade: **0**
Clock Start/From:
Clock To:
1st Value:
2nd Value:
Value Percent:
Continuous Index:
Within 8" of Joint: **NO**
Remarks: **dae**