


Profile/Photo Observation Report



Date:	04/20/2018	Weather:		Coding:	PACP 6.0
Pipe Length (ft):	111.1	Owner:	NA	Pre Clean:	No Pre-Cleaning
P.O.#:		Surveyor:	Byrd Fitzgerald	PSR:	P-305-047-046
Customer:		Clean Date:	01/01/1900	Shape:	C

Street:	W 3RD ST & WOODLAND LN	Flow Control:	Not Controlled
City:	Hobart, IN	Year Renewed:	
Location:	Sidewalk	Tape/Media #:	
Purpose:	Routine Assessment	Dia/Height:	12"
Use:	Sanitary	Material:	VCP
Drain Area:	NA	Lining:	
Category:	NA		
Comment:	P_C at 25 ft build up at the joint		
Location Details:		Direction of Survey:	Upstream
US MH:	M-305-046	DS MH:	M-305-047
		Total Length Surveyed (ft):	27.0

O&M Index:	2.67	O&M Quick:	4122	O&M Rating:	8.00
Structural Index:	0.00	Structural Quick:	0000	Structural Rating:	0.00
Overall Index:	2.67	Overall Quick:	4122	Overall Rating:	8.00

	Position	Code	Observation	Video (sec)	Grade
					
	.0	AMH	Manhole	10	NA
	.0	MWL	Water Level	21	NA
	11.1	DAE(S01)	Deposits Attached Encrustation	55	M 2
	22.5	DAE(F01)	Deposits Attached Encrustation	91	M 2
	26.0	DAE	Deposits Attached Encrustation	111	M 4
	27.0	MSA	Abandoned Survey	124	NA

Code: **AMH**
Description: **Manhole**




Distance (ft): **.0**
Structural Grade: **0**
O&M Grade: **0**
Clock Start/From:
Clock To:
1st Value:
2nd Value:
Value Percent:
Continuous Index:
Within 8" of Joint: **NO**
Remarks: **M-305-047**

Code:	MWL
Description:	Water Level



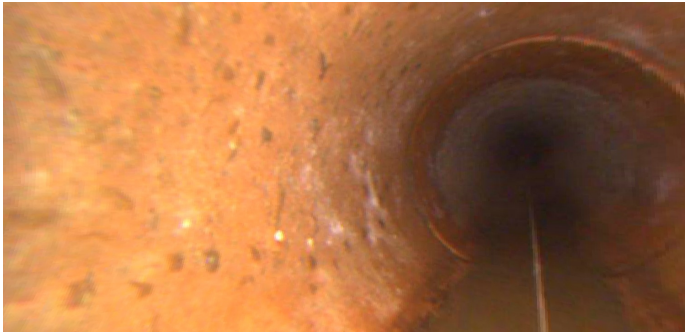
Distance (ft):	.0
Structural Grade:	0
O&M Grade:	0
Clock Start/From:	
Clock To:	
1st Value:	
2nd Value:	
Value Percent:	5.000
Continuous Index:	
Within 8" of Joint:	NO
Remarks:	

Code:	DAE
Description:	Deposits Attached Encrustation




Distance (ft):	11.1
Structural Grade:	0
O&M Grade:	2
Clock Start/From:	7
Clock To:	5
1st Value:	
2nd Value:	
Value Percent:	5.000
Continuous Index:	S01
Within 8" of Joint:	YES
Remarks:	wandering

Code: **DAE**
Description: **Deposits Attached Encrustation**



Distance (ft): **22.5**
Structural Grade: **0**
O&M Grade: **2**
Clock Start/From: **7**
Clock To: **5**
1st Value:
2nd Value:
Value Percent: **5.000**
Continuous Index: **F01**
Within 8" of Joint: **YES**
Remarks: **wandering**

Code: **DAE**
Description: **Deposits Attached Encrustation**



Distance (ft): **26.0**
Structural Grade: **0**
O&M Grade: **4**
Clock Start/From: **7**
Clock To: **5**
1st Value:
2nd Value:
Value Percent: **25.000**
Continuous Index:
Within 8" of Joint: **YES**
Remarks:



Code:	MSA
Description:	Abandoned Survey
Distance (ft):	27.0
Structural Grade:	0
O&M Grade:	0
Clock Start/From:	
Clock To:	
1st Value:	
2nd Value:	
Value Percent:	
Continuous Index:	
Within 8" of Joint:	NO
Remarks:	dae