

Profile/Photo Observation Report



Date:	04/23/2018	Weather:		Coding:	PACP 6.0
Pipe Length (ft):	192.0	Owner:	NA	Pre Clean:	No Pre-Cleaning
P.O.#:		Surveyor:	Jen Costello	PSR:	P-305-049-048
Customer:		Clean Date:	01/01/1900	Shape:	C

Street:	W 3RD ST & WOODLAND LN	Flow Control:	Not Controlled
City:	Hobart, IN	Year Renewed:	
Location:	Yard	Tape/Media #:	
Purpose:	Routine Assessment	Dia/Height:	10"
Use:	Sanitary	Material:	VCP
Drain Area:	NA	Lining:	
Category:	NA		
Comment:	Flow direction wrong		
Location Details:		Direction of Survey:	Downstream
US MH:	M-305-048	DS MH:	M-305-049
		Total Length Surveyed (ft):	185.1

O&M Index:	2.00	O&M Quick:	2100	O&M Rating:	2.00
Structural Index:	0.00	Structural Quick:	0000	Structural Rating:	0.00
Overall Index:	2.00	Overall Quick:	2100	Overall Rating:	2.00


The diagram illustrates a vertical manhole structure. A vertical gray cylinder represents the manhole. At the top, a circle is labeled **M-305-048**. At the bottom, a circle is labeled **M-305-049**. To the left of the cylinder, a red arrow points downwards, labeled **Camera Direction**. A table of observations is positioned to the right of the cylinder, with lines connecting specific positions on the cylinder to the corresponding rows in the table.

Position	Code	Observation	Video (sec)	Grade
.0	AMH	Manhole	10	NA
.0	MWL	Water Level	21	NA
28.7	MGO	General Observation	92	NA
55.9	IW	Infil Weeper	158	M 2
185.1	AMH	Manhole	430	NA

Code: **AMH**
Description: **Manhole**

Distance (ft):	.0
Structural Grade:	0
O&M Grade:	0
Clock Start/From:	
Clock To:	
1st Value:	
2nd Value:	
Value Percent:	
Continuous Index:	
Within 8" of Joint:	NO
Remarks:	M-305-048

Code:	MWL
Description:	Water Level




Distance (ft):	.0
Structural Grade:	0
O&M Grade:	0
Clock Start/From:	
Clock To:	
1st Value:	
2nd Value:	
Value Percent:	5.000
Continuous Index:	
Within 8" of Joint:	NO
Remarks:	

Code:	MGO
Description:	General Observation




Distance (ft):	28.7
Structural Grade:	0
O&M Grade:	0
Clock Start/From:	
Clock To:	
1st Value:	
2nd Value:	
Value Percent:	
Continuous Index:	
Within 8" of Joint:	NO
Remarks:	rear camera

Code: **IW**
Description: **Infil Weeper**



Distance (ft): **55.9**
Structural Grade: **0**
O&M Grade: **2**
Clock Start/From: **8**
Clock To: **4**
1st Value:
2nd Value:
Value Percent:
Continuous Index:
Within 8" of Joint: **YES**
Remarks:

Code: **AMH**
Description: **Manhole**



Distance (ft): **185.1**
Structural Grade: **0**
O&M Grade: **0**
Clock Start/From:
Clock To:
1st Value:
2nd Value:
Value Percent:
Continuous Index:
Within 8" of Joint: **NO**
Remarks: **M-305-049**