

Profile/Photo Observation Report




Date:	09/27/2018	Weather:		Coding:	PACP 6.0
Pipe Length (ft):	338.7	Owner:	NA	Pre Clean:	Not Known
P.O.#:		Surveyor:	Selasie Honu	PSR:	P-403-005-004
Customer:		Clean Date:	01/01/1900	Shape:	C

Street:	Dill St.	Flow Control:	Not Controlled
City:	Hobart, IN	Year Renewed:	
Location:	Light Highway	Tape/Media #:	
Purpose:	Routine Assessment	Dia/Height:	12"
Use:	Sanitary	Material:	VCP
Drain Area:	NA	Lining:	
Category:	NA		
Comment:			

Location Details:		Direction of Survey:	Upstream
US MH:	M-403-004	DS MH:	M-403-005
		Total Length Surveyed (ft):	120.8

O&M Index:	0.00	O&M Quick:	0000	O&M Rating:	0.00
Structural Index:	3.00	Structural Quick:	3100	Structural Rating:	3.00
Overall Index:	3.00	Overall Quick:	3100	Overall Rating:	3.00


	Position	Code	Observation	Video (sec)	Grade
	M-403-005				
	.0	AMH	Manhole	10	NA
	.0	MWL	Water Level	21	NA
	9.5	FL	Fracture Longitudinal	52	S 3
	73.3	TF	Tap Factory	191	NA
	81.3	TF	Tap Factory	218	NA
	120.8	MSA	Abandoned Survey	309	NA
M-403-004					

Code: **AMH**
Description: **Manhole**



Distance (ft): **.0**
Structural Grade: **0**
O&M Grade: **0**
Clock Start/From:
Clock To:
1st Value:
2nd Value:
Value Percent:
Continuous Index:
Within 8" of Joint: **NO**
Remarks: **M-403-005**

Code:	MWL
Description:	Water Level



Distance (ft):	.0
Structural Grade:	0
O&M Grade:	0
Clock Start/From:	
Clock To:	
1st Value:	
2nd Value:	
Value Percent:	5.000
Continuous Index:	
Within 8" of Joint:	NO
Remarks:	

Code:	FL
Description:	Fracture Longitudinal



Distance (ft):	9.5
Structural Grade:	3
O&M Grade:	0
Clock Start/From:	1
Clock To:	
1st Value:	
2nd Value:	
Value Percent:	
Continuous Index:	
Within 8" of Joint:	
Remarks:	

Code: **TF**
Description: **Tap Factory**

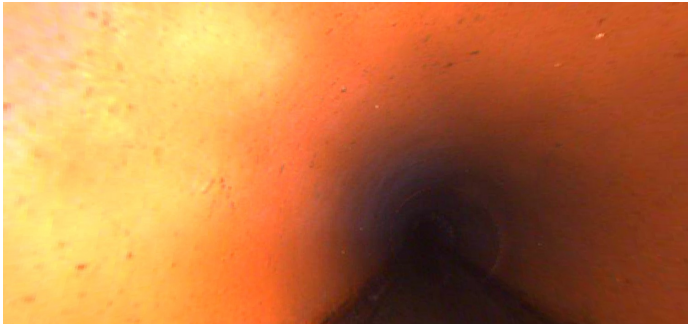


Distance (ft): **73.3**
Structural Grade: **0**
O&M Grade: **0**
Clock Start/From: **2**
Clock To:
1st Value: **4.000**
2nd Value:
Value Percent:
Continuous Index:
Within 8" of Joint:
Remarks:

Code: **TF**
Description: **Tap Factory**



Distance (ft): **81.3**
Structural Grade: **0**
O&M Grade: **0**
Clock Start/From: **9**
Clock To:
1st Value: **4.000**
2nd Value:
Value Percent:
Continuous Index:
Within 8" of Joint:
Remarks:



Code:	MSA
Description:	Abandoned Survey
Distance (ft):	120.8
Structural Grade:	0
O&M Grade:	0
Clock Start/From:	
Clock To:	
1st Value:	
2nd Value:	
Value Percent:	
Continuous Index:	
Within 8" of Joint:	NO
Remarks:	camera stopped