

Profile/Photo Observation Report




| | | | | | |
|-------------------|-------------------|-------------|---------------------|------------|----------------------|
| Date: | 09/26/2018 | Weather: | | Coding: | PACP 6.0 |
| Pipe Length (ft): | 94.0 | Owner: | NA | Pre Clean: | Not Known |
| P.O.#: | | Surveyor: | Selasie Honu | PSR: | P-403-006-005 |
| Customer: | | Clean Date: | 01/01/1900 | Shape: | C |

| | | | |
|-------------|---------------------------|---------------|-----------------------|
| Street: | Dill St. | Flow Control: | Not Controlled |
| City: | Hobart, IN | Year Renewed: | |
| Location: | Light Highway | Tape/Media #: | |
| Purpose: | Routine Assessment | Dia/Height: | 12" |
| Use: | Sanitary | Material: | VCP |
| Drain Area: | NA | Lining: | |
| Category: | NA | | |
| Comment: | | | |

| | | | |
|-------------------|------------------|-----------------------------|-------------------|
| Location Details: | | Direction of Survey: | Downstream |
| US MH: | M-403-005 | DS MH: | M-403-006 |
| | | Total Length Surveyed (ft): | 72.2 |

| | | | | | |
|-------------------|-------------|-------------------|-------------|--------------------|-------------|
| O&M Index: | 3.00 | O&M Quick: | 3100 | O&M Rating: | 3.00 |
| Structural Index: | 0.00 | Structural Quick: | 0000 | Structural Rating: | 0.00 |
| Overall Index: | 3.00 | Overall Quick: | 3100 | Overall Rating: | 3.00 |

| | Position | Code | Observation | Video (sec) | Grade |
|--|----------|------|------------------------|-------------|-------|
|  | .0 | AMH | Manhole | 10 | NA |
| | .0 | MWL | Water Level | 21 | NA |
| | 69.9 | DSZ | Deposits Settled Other | 172 | M 3 |
| | 72.2 | MSA | Abandoned Survey | 188 | NA |

Code: **AMH**
Description: **Manhole**




Distance (ft): **.0**
Structural Grade: **0**
O&M Grade: **0**
Clock Start/From:
Clock To:
1st Value:
2nd Value:
Value Percent:
Continuous Index:
Within 8" of Joint: **NO**
Remarks: **M-403-005**

| | |
|--------------|--------------------|
| Code: | MWL |
| Description: | Water Level |




| | |
|---------------------|--------------|
| Distance (ft): | .0 |
| Structural Grade: | 0 |
| O&M Grade: | 0 |
| Clock Start/From: | |
| Clock To: | |
| 1st Value: | |
| 2nd Value: | |
| Value Percent: | 5.000 |
| Continuous Index: | |
| Within 8" of Joint: | NO |
| Remarks: | |

| | |
|--------------|-------------------------------|
| Code: | DSZ |
| Description: | Deposits Settled Other |



| | |
|---------------------|-----------------------|
| Distance (ft): | 69.9 |
| Structural Grade: | 0 |
| O&M Grade: | 3 |
| Clock Start/From: | 3 |
| Clock To: | 7 |
| 1st Value: | |
| 2nd Value: | |
| Value Percent: | 20.000 |
| Continuous Index: | |
| Within 8" of Joint: | NO |
| Remarks: | mixed material |



| | |
|---------------------|---|
| Code: | MSA |
| Description: | Abandoned Survey |
| Distance (ft): | 72.2 |
| Structural Grade: | 0 |
| O&M Grade: | 0 |
| Clock Start/From: | |
| Clock To: | |
| 1st Value: | |
| 2nd Value: | |
| Value Percent: | |
| Continuous Index: | |
| Within 8" of Joint: | NO |
| Remarks: | mixed material blocking camera passage |