

Profile/Photo Observation Report




Date:	04/09/2018	Weather:		Coding:	PACP 6.0
Pipe Length (ft):	112.1	Owner:	NA	Pre Clean:	Not Known
P.O.#:		Surveyor:	Mark Ruby	PSR:	P-403-009-024
Customer:		Clean Date:	01/01/1900	Shape:	C

Street:	W 40th ave	Flow Control:	Not Controlled
City:	Hobart, IN	Year Renewed:	
Location:	Other	Tape/Media #:	
Purpose:	Not Known	Dia/Height:	10"
Use:	Sanitary	Material:	PVC
Drain Area:	NA	Lining:	
Category:	NA		
Comment:			

Location Details:		Direction of Survey:	Upstream
US MH:	M-403-009	DS MH:	M-404-024
		Total Length Surveyed (ft):	64.3


O&M Index:	3.00	O&M Quick:	3100	O&M Rating:	3.00
Structural Index:	0.00	Structural Quick:	0000	Structural Rating:	0.00
Overall Index:	3.00	Overall Quick:	3100	Overall Rating:	3.00

	Position	Code	Observation	Video (sec)	Grade
	.0	AMH	Manhole	10	NA
	.0	MWL	Water Level	21	NA
	24.2	MMC	Material Change	81	NA
	38.7	DAGS	Deposits Attached Grease	122	M 3
	64.3	MSA	Abandoned Survey	185	NA



Code: **AMH**
 Description: **Manhole**

 Distance (ft): **.0**
 Structural Grade: **0**
 O&M Grade: **0**
 Clock Start/From:
 Clock To:
 1st Value:
 2nd Value:
 Value Percent:
 Continuous Index:
 Within 8" of Joint: **NO**
 Remarks: **M-404-024**



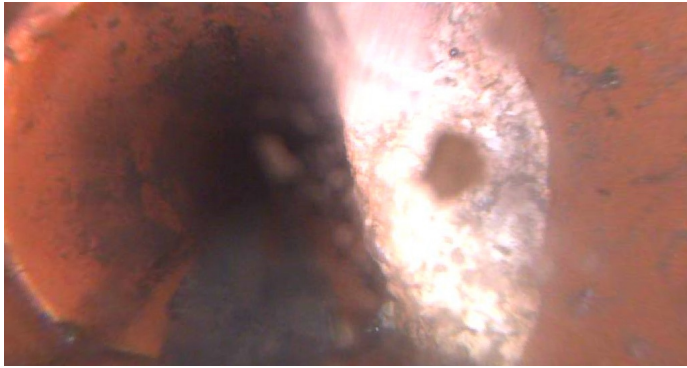
Code: **MWL**
Description: **Water Level**

Distance (ft): **.0**
Structural Grade: **0**
O&M Grade: **0**
Clock Start/From:
Clock To:
1st Value:
2nd Value:
Value Percent: **10.000**
Continuous Index:
Within 8" of Joint: **NO**
Remarks:



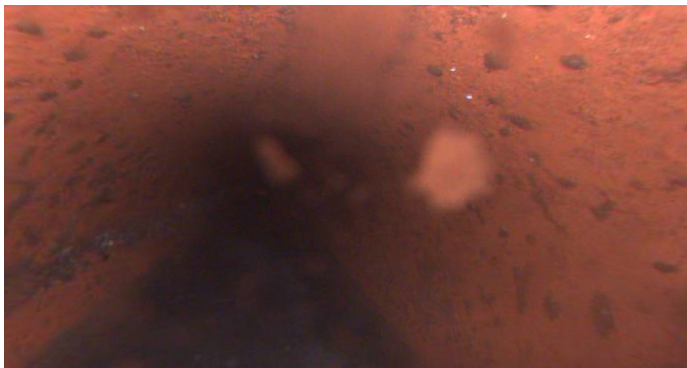
Code: **MMC**
Description: **Material Change**

Distance (ft): **24.2**
Structural Grade: **0**
O&M Grade: **0**
Clock Start/From:
Clock To:
1st Value:
2nd Value:
Value Percent:
Continuous Index:
Within 8" of Joint: **NO**
Remarks: **VCP**



Code: **DAGS**
Description: **Deposits Attached Grease**

Distance (ft): **38.7**
Structural Grade: **0**
O&M Grade: **3**
Clock Start/From: **1**
Clock To: **5**
1st Value:
2nd Value:
Value Percent: **20.000**
Continuous Index:
Within 8" of Joint: **YES**
Remarks:



Code: **MSA**
Description: **Abandoned Survey**

Distance (ft): **64.3**
Structural Grade: **0**
O&M Grade: **0**
Clock Start/From:
Clock To:
1st Value:
2nd Value:
Value Percent:
Continuous Index:
Within 8" of Joint: **NO**
Remarks: **Debris under water**