

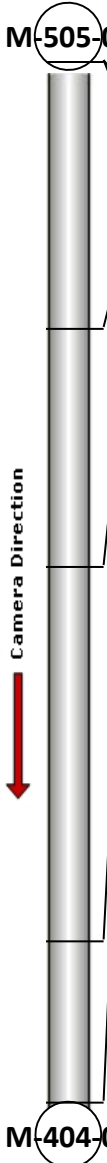
Profile/Photo Observation Report



Date:	04/22/2018	Weather:		Coding:	PACP 6.0
Pipe Length (ft):	173.8	Owner:	NA	Pre Clean:	No Pre-Cleaning
P.O.#:		Surveyor:	Erik Redinger	PSR:	P-505-070-001
Customer:		Clean Date:	01/01/1900	Shape:	C

Street:	FOXCROFT STREET	Flow Control:	Not Controlled
City:	Hobart, IN	Year Renewed:	
Location:	Light Highway	Tape/Media #:	
Purpose:	Routine Assessment	Dia/Height:	10"
Use:	Sanitary	Material:	VCP
Drain Area:	NA	Lining:	
Category:	NA		
Comment:	P_C at 33 ft debris . Flow direction wrong		
Location Details:		Direction of Survey:	Upstream
US MH:	M-404-001	DS MH:	M-505-070
		Total Length Surveyed (ft):	34.4

O&M Index:	2.00	O&M Quick:	4112	O&M Rating:	6.00
Structural Index:	0.00	Structural Quick:	0000	Structural Rating:	0.00
Overall Index:	2.00	Overall Quick:	4112	Overall Rating:	6.00

	Position	Code	Observation	Video (sec)	Grade
	.0	AMH	Manhole	10	NA
	.0	MWL	Water Level	21	NA
	8.8	RMB	Roots Medium Barrel	50	M 4
	16.7	RFJ	Roots Fine Joint	77	M 1
	29.1	RFJ	Roots Fine Joint	115	M 1
	34.4	MSA	Abandoned Survey	139	NA



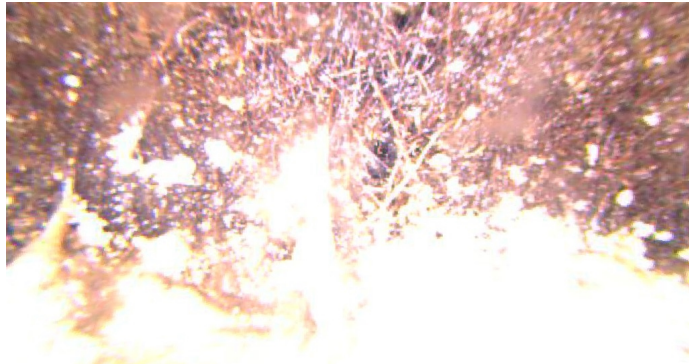
Code: **AMH**
Description: **Manhole**

Distance (ft): **.0**
Structural Grade: **0**
O&M Grade: **0**
Clock Start/From:
Clock To:
1st Value:
2nd Value:
Value Percent:
Continuous Index:
Within 8" of Joint: **NO**
Remarks: **M-505-070**




Code: **MWL**
Description: **Water Level**

Distance (ft): **.0**
Structural Grade: **0**
O&M Grade: **0**
Clock Start/From:
Clock To:
1st Value:
2nd Value:
Value Percent: **10.000**
Continuous Index:
Within 8" of Joint: **NO**
Remarks:




Code: **RMB**
Description: **Roots Medium Barrel**

Distance (ft): **8.8**
Structural Grade: **0**
O&M Grade: **4**
Clock Start/From: **12**
Clock To: **12**
1st Value:
2nd Value:
Value Percent: **40.000**
Continuous Index:
Within 8" of Joint: **NO**
Remarks:



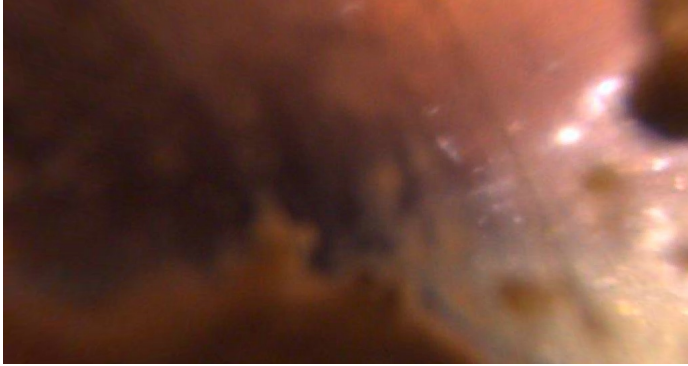
Code: **RFJ**
Description: **Roots Fine Joint**

Distance (ft): **16.7**
Structural Grade: **0**
O&M Grade: **1**
Clock Start/From: **8**
Clock To: **5**
1st Value:
2nd Value:
Value Percent:
Continuous Index:
Within 8" of Joint: **YES**
Remarks:



Code: **RFJ**
Description: **Roots Fine Joint**

Distance (ft): **29.1**
Structural Grade: **0**
O&M Grade: **1**
Clock Start/From: **12**
Clock To: **7**
1st Value:
2nd Value:
Value Percent:
Continuous Index:
Within 8" of Joint: **YES**
Remarks:



Code:	MSA
Description:	Abandoned Survey
Distance (ft):	34.4
Structural Grade:	0
O&M Grade:	0
Clock Start/From:	
Clock To:	
1st Value:	
2nd Value:	
Value Percent:	
Continuous Index:	
Within 8" of Joint:	NO
Remarks:	Debris