

Profile/Photo Observation Report




Date:	04/09/2018	Weather:		Coding:	PACP 6.0
Pipe Length (ft):	328.9	Owner:	NA	Pre Clean:	Not Known
P.O.#:		Surveyor:	Jen Costello	PSR:	P-404-024-128
Customer:		Clean Date:	01/01/1900	Shape:	C


Street:	W 41ST AVE & N WILSON ST	Flow Control:	Not Controlled
City:	Hobart, IN	Year Renewed:	
Location:	Other	Tape/Media #:	
Purpose:	Not Known	Dia/Height:	12"
Use:	Sanitary	Material:	VCP
Drain Area:	NA	Lining:	
Category:	NA		
Comment:			

Location Details:		Direction of Survey:	Downstream
US MH:	M-404-024	DS MH:	M-504-128
		Total Length Surveyed (ft):	14.6

O&M Index:	2.25	O&M Quick:	3123	O&M Rating:	9.00
Structural Index:	0.00	Structural Quick:	0000	Structural Rating:	0.00
Overall Index:	2.25	Overall Quick:	3123	Overall Rating:	9.00

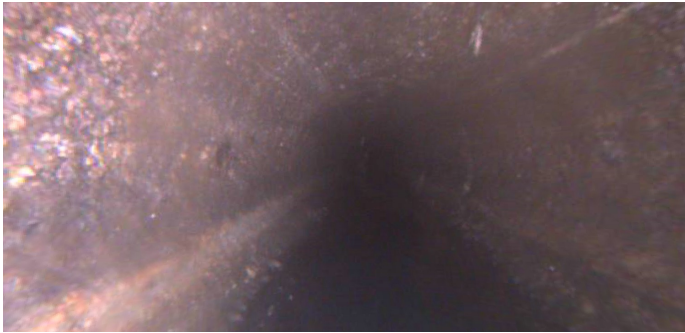
	Position	Code	Observation	Video (sec)	Grade
	.0	AMH	Manhole	10	NA
	.0	MWL	Water Level	21	NA
	.0	DAGS(S01)	Deposits Attached Grease	33	M 2
	7.3	RMJ	Roots Medium Joint	59	M 3
	14.6	MSA	Abandoned Survey	86	NA
	14.6	DAGS(F01)	Deposits Attached Grease	97	M 2

Code: **AMH**
Description: **Manhole**




Distance (ft): **.0**
Structural Grade: **0**
O&M Grade: **0**
Clock Start/From:
Clock To:
1st Value:
2nd Value:
Value Percent:
Continuous Index:
Within 8" of Joint: **NO**
Remarks: **M-404-024**

Code:	MWL
Description:	Water Level



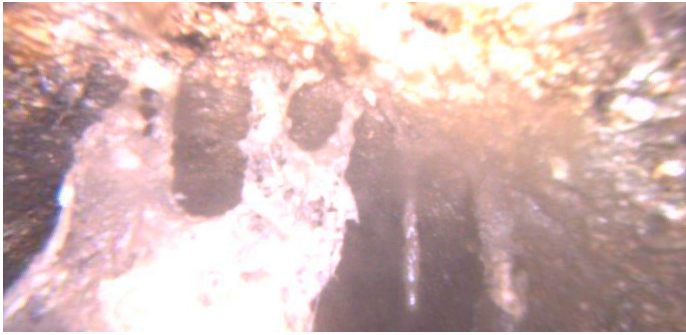
Distance (ft):	.0
Structural Grade:	0
O&M Grade:	0
Clock Start/From:	
Clock To:	
1st Value:	
2nd Value:	
Value Percent:	10.000
Continuous Index:	
Within 8" of Joint:	NO
Remarks:	

Code:	DAGS
Description:	Deposits Attached Grease



Distance (ft):	.0
Structural Grade:	0
O&M Grade:	2
Clock Start/From:	8
Clock To:	4
1st Value:	
2nd Value:	
Value Percent:	5.000
Continuous Index:	S01
Within 8" of Joint:	NO
Remarks:	

Code: **RMJ**
Description: **Roots Medium Joint**



Distance (ft): **7.3**
Structural Grade: **0**
O&M Grade: **3**
Clock Start/From: **11**
Clock To: **1**
1st Value:
2nd Value:
Value Percent: **20.000**
Continuous Index:
Within 8" of Joint: **YES**
Remarks:

Code: **MSA**
Description: **Abandoned Survey**



Distance (ft): **14.6**
Structural Grade: **0**
O&M Grade: **0**
Clock Start/From:
Clock To:
1st Value:
2nd Value:
Value Percent:
Continuous Index:
Within 8" of Joint: **NO**
Remarks: **debris under water**



Code:	DAGS
Description:	Deposits Attached Grease
Distance (ft):	14.6
Structural Grade:	0
O&M Grade:	2
Clock Start/From:	8
Clock To:	4
1st Value:	
2nd Value:	
Value Percent:	5.000
Continuous Index:	F01
Within 8" of Joint:	NO
Remarks:	