

Profile/Photo Observation Report





Date:	04/10/2018	Weather:		Coding:	PACP 6.0
Pipe Length (ft):	328.9	Owner:	NA	Pre Clean:	Not Known
P.O.#:		Surveyor:	Mark Ruby	PSR:	P-404-024-128
Customer:		Clean Date:	01/01/1900	Shape:	C

Street:	W 41ST AVE & N WILSON ST	Flow Control:	Not Controlled
City:	Hobart, IN	Year Renewed:	
Location:	Other	Tape/Media #:	
Purpose:	Not Known	Dia/Height:	10"
Use:	Sanitary	Material:	VCP
Drain Area:	NA	Lining:	
Category:	NA		
Comment:			

Location Details:		Direction of Survey:	Upstream
US MH:	M-404-024	DS MH:	M-504-128
		Total Length Surveyed (ft):	61.2


O&M Index:	3.00	O&M Quick:	4121	O&M Rating:	6.00
Structural Index:	0.00	Structural Quick:	0000	Structural Rating:	0.00
Overall Index:	3.00	Overall Quick:	4121	Overall Rating:	6.00

	Position	Code	Observation	Video (sec)	Grade
	.0	AMH	Manhole	10	NA
	.0	MWL	Water Level	21	NA
	25.3	DAZ	Deposits Attached Other	83	M 2
	26.5	MCU	Camera Underwater	97	M 4
	49.1	TF	Tap Factory	154	NA
	61.2	MSA	Abandoned Survey	190	NA



Code: **AMH**
 Description: **Manhole**

 Distance (ft): **.0**
 Structural Grade: **0**
 O&M Grade: **0**
 Clock Start/From:
 Clock To:
 1st Value:
 2nd Value:
 Value Percent:
 Continuous Index:
 Within 8" of Joint: **NO**
 Remarks: **M-404-024**



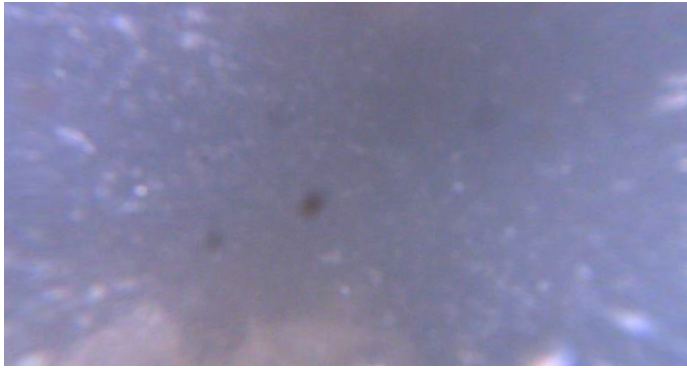
Code: **MWL**
Description: **Water Level**

Distance (ft): **.0**
Structural Grade: **0**
O&M Grade: **0**
Clock Start/From:
Clock To:
1st Value:
2nd Value:
Value Percent: **30.000**
Continuous Index:
Within 8" of Joint: **NO**
Remarks:

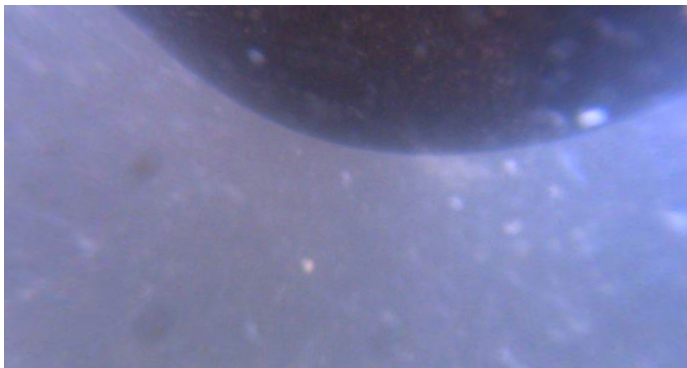


Code: **DAZ**
Description: **Deposits Attached Other**


Distance (ft): **25.3**
Structural Grade: **0**
O&M Grade: **2**
Clock Start/From: **10**
Clock To:
1st Value:
2nd Value:
Value Percent: **10.000**
Continuous Index:
Within 8" of Joint: **YES**
Remarks:



Code:	MCU
Description:	Camera Underwater
Distance (ft):	26.5
Structural Grade:	0
O&M Grade:	4
Clock Start/From:	
Clock To:	
1st Value:	
2nd Value:	
Value Percent:	
Continuous Index:	
Within 8" of Joint:	NO
Remarks:	



Code:	TF
Description:	Tap Factory
Distance (ft):	49.1
Structural Grade:	0
O&M Grade:	0
Clock Start/From:	2
Clock To:	
1st Value:	4.000
2nd Value:	
Value Percent:	
Continuous Index:	
Within 8" of Joint:	
Remarks:	



Code:	MSA
Description:	Abandoned Survey
Distance (ft):	61.2
Structural Grade:	0
O&M Grade:	0
Clock Start/From:	
Clock To:	
1st Value:	
2nd Value:	
Value Percent:	
Continuous Index:	
Within 8" of Joint:	NO
Remarks:	Debris under water