

## Profile/Photo Observation Report




Date:	<b>04/10/2018</b>	Weather:		Coding:	<b>PACP 6.0</b>
Pipe Length (ft):	<b>328.9</b>	Owner:	<b>NA</b>	Pre Clean:	<b>Not Known</b>
P.O.#:		Surveyor:	<b>Mark Ruby</b>	PSR:	<b>P-404-024-128</b>
Customer:		Clean Date:	<b>01/01/1900</b>	Shape:	<b>C</b>

Street:	<b>W 40th ave</b>	Flow Control:	<b>Not Controlled</b>
City:	<b>Hobart, IN</b>	Year Renewed:	
Location:	<b>Other</b>	Tape/Media #:	
Purpose:	<b>Not Known</b>	Dia/Height:	<b>10"</b>
Use:	<b>Sanitary</b>	Material:	<b>VCP</b>
Drain Area:	<b>NA</b>	Lining:	
Category:	<b>NA</b>		
Comment:			


Location Details:		Direction of Survey:	<b>Upstream</b>
US MH:	<b>M-404-024</b>	DS MH:	<b>M-504-128</b>
		Total Length Surveyed (ft):	<b>61.2</b>

O&M Index:	<b>3.00</b>	O&M Quick:	<b>4121</b>	O&M Rating:	<b>6.00</b>
Structural Index:	<b>0.00</b>	Structural Quick:	<b>0000</b>	Structural Rating:	<b>0.00</b>
Overall Index:	<b>3.00</b>	Overall Quick:	<b>4121</b>	Overall Rating:	<b>6.00</b>

	Position	Code	Observation	Video (sec)	Grade
	.0	AMH	Manhole	10	NA
	.0	MWL	Water Level	21	NA
	25.3	DAZ	Deposits Attached Other	83	M 2
	26.5	MCU	Camera Underwater	97	M 4
	49.1	TF	Tap Factory	154	NA
	61.2	MSA	Abandoned Survey	190	NA



Code: **AMH**  
 Description: **Manhole**  
  
 Distance (ft): **.0**  
 Structural Grade: **0**  
 O&M Grade: **0**  
 Clock Start/From:  
 Clock To:  
 1st Value:  
 2nd Value:  
 Value Percent:  
 Continuous Index:  
 Within 8" of Joint: **NO**  
 Remarks: **M-404-024**



Code: **MWL**  
Description: **Water Level**

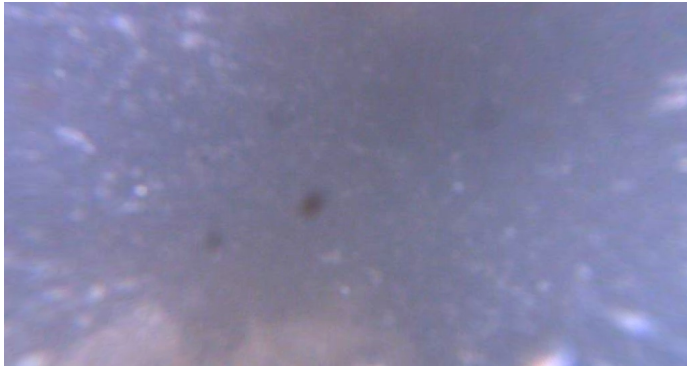
Distance (ft): **.0**  
Structural Grade: **0**  
O&M Grade: **0**  
Clock Start/From:  
Clock To:  
1st Value:  
2nd Value:  
Value Percent: **30.000**  
Continuous Index:  
Within 8" of Joint: **NO**  
Remarks:



Code: **DAZ**  
Description: **Deposits Attached Other**

Distance (ft): **25.3**  
Structural Grade: **0**  
O&M Grade: **2**  
Clock Start/From: **10**  
Clock To:  
1st Value:  
2nd Value:  
Value Percent: **10.000**  
Continuous Index:  
Within 8" of Joint: **YES**  
Remarks:

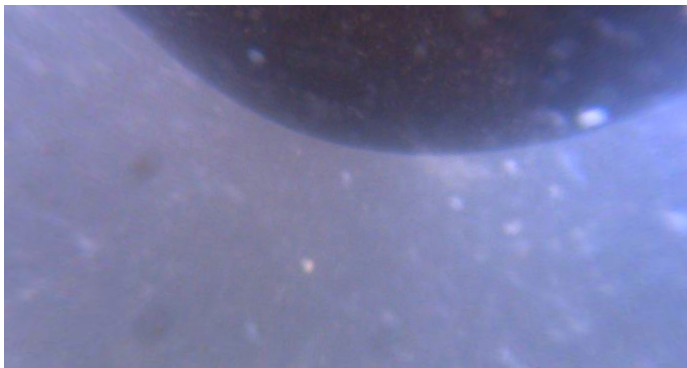
---



Code: **MCU**  
Description: **Camera Underwater**

Distance (ft): **26.5**  
Structural Grade: **0**  
O&M Grade: **4**  
Clock Start/From:  
Clock To:  
1st Value:  
2nd Value:  
Value Percent:  
Continuous Index:  
Within 8" of Joint: **NO**  
Remarks:

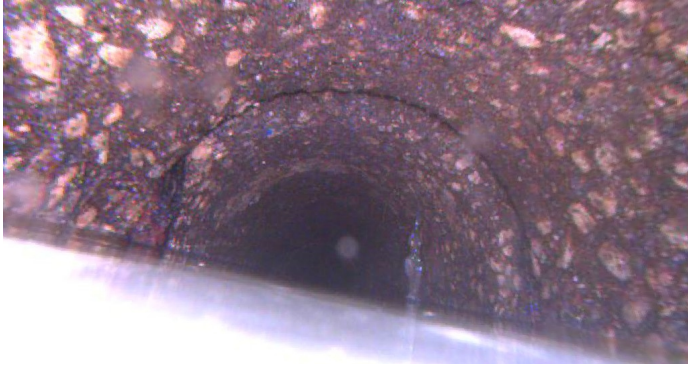
---



Code: **TF**  
Description: **Tap Factory**

Distance (ft): **49.1**  
Structural Grade: **0**  
O&M Grade: **0**  
Clock Start/From: **2**  
Clock To:  
1st Value: **4.000**  
2nd Value:  
Value Percent:  
Continuous Index:  
Within 8" of Joint:  
Remarks:

---



Code:	<b>MSA</b>
Description:	<b>Abandoned Survey</b>
Distance (ft):	<b>61.2</b>
Structural Grade:	<b>0</b>
O&M Grade:	<b>0</b>
Clock Start/From:	
Clock To:	
1st Value:	
2nd Value:	
Value Percent:	
Continuous Index:	
Within 8" of Joint:	<b>NO</b>
Remarks:	<b>Debris under water</b>