

Profile/Photo Observation Report




Date:	04/27/2018	Weather:		Coding:	PACP 6.0
Pipe Length (ft):		Owner:	City of Hobart	Pre Clean:	No Pre-Cleaning
P.O.#:	119	Surveyor:	M. Pielacha	PSR:	P-404-028.1-028
Customer:	City of Hobart	Clean Date:		Shape:	C

Street:	Old Ridge Road	Flow Control:	Not Controlled
City:	Hobart, IN	Year Renewed:	
Location:	Light Highway	Tape/Media #:	DEP 119
Purpose:	Routine Assessment	Dia/Height:	6"
Use:	Sanitary	Material:	PVC
Drain Area:		Lining:	
Category:	NA		
Comment:	YES501824 Submittal 2		
Location Details:		Direction of Survey:	Upstream
US MH:	M-404-028.1	DS MH:	M-404-028
		Total Length Surveyed (ft):	48.4

O&M Index:	3.50	O&M Quick:	4131	O&M Rating:	7.00
Structural Index:	0.00	Structural Quick:	0000	Structural Rating:	0.00
Overall Index:	3.50	Overall Quick:	4131	Overall Rating:	7.00

	Position	Code	Observation	Video (sec)	Grade
	.0	AMH	Manhole	0	NA
	.0	MWL	Water Level	7	NA
	34.8	MCU	Camera Underwater	194	M 4
	45.2	DSF	Deposits Settled Fine	261	M 3
	48.4	MSA	Abandoned Survey	313	NA




Code: **AMH**
Description: **Manhole**

Distance (ft): **.0**
Structural Grade: **0**
O&M Grade: **0**
Clock Start/From:
Clock To:
1st Value:
2nd Value:
Value Percent:
Continuous Index:
Within 8" of Joint: **NO**
Remarks: **M-404-028**



Code: **MWL**
Description: **Water Level**

Distance (ft): **.0**
Structural Grade: **0**
O&M Grade: **0**
Clock Start/From:
Clock To:
1st Value:
2nd Value:
Value Percent: **5.000**
Continuous Index:
Within 8" of Joint: **NO**
Remarks:




Code: **MCU**
Description: **Camera Underwater**

Distance (ft): **34.8**
Structural Grade: **0**
O&M Grade: **4**
Clock Start/From:
Clock To:
1st Value:
2nd Value:
Value Percent:
Continuous Index:
Within 8" of Joint: **NO**
Remarks:



Code:	DSF
Description:	Deposits Settled Fine
Distance (ft):	45.2
Structural Grade:	0
O&M Grade:	3
Clock Start/From:	5
Clock To:	7
1st Value:	
2nd Value:	
Value Percent:	20.000
Continuous Index:	
Within 8" of Joint:	NO
Remarks:	



Code:	MSA
Description:	Abandoned Survey
Distance (ft):	48.4
Structural Grade:	0
O&M Grade:	0
Clock Start/From:	
Clock To:	
1st Value:	
2nd Value:	
Value Percent:	
Continuous Index:	
Within 8" of Joint:	NO
Remarks:	deep sediment.