


Profile/Photo Observation Report




Date:	04/15/2018	Weather:		Coding:	PACP 6.0
Pipe Length (ft):	211.9	Owner:	NA	Pre Clean:	No Pre-Cleaning
P.O.#:		Surveyor:	Selasie Honu	PSR:	P-405-002-003
Customer:		Clean Date:	01/01/1900	Shape:	C

Street:	FOXCROFT STREET	Flow Control:	Not Controlled
City:	Hobart, IN	Year Renewed:	
Location:	Yard	Tape/Media #:	
Purpose:	Routine Assessment	Dia/Height:	12"
Use:	Sanitary	Material:	VCP
Drain Area:	NA	Lining:	
Category:	NA		
Comment:	Flow direction is marked wrong.		
Location Details:		Direction of Survey:	Downstream
US MH:	M-405-003	DS MH:	M-405-002
		Total Length Surveyed (ft):	60.0

O&M Index:	0.00	O&M Quick:	0000	O&M Rating:	0.00
Structural Index:	0.00	Structural Quick:	0000	Structural Rating:	0.00
Overall Index:	0.00	Overall Quick:	0000	Overall Rating:	0.00


	Position	Code	Observation	Video (sec)	Grade
					
	.0	MGO	General Observation	12	NA
	.0	AMH	Manhole	26	NA
	.0	MWL	Water Level	37	NA
	60.0	MSA	Abandoned Survey	173	NA

Code: **MGO**
Description: **General Observation**



Distance (ft): **.0**
Structural Grade: **0**
O&M Grade: **0**
Clock Start/From:
Clock To:
1st Value:
2nd Value:
Value Percent:
Continuous Index:
Within 8" of Joint: **NO**
Remarks: **REAR CAMERA**

Code:	AMH
Description:	Manhole




Distance (ft):	.0
Structural Grade:	0
O&M Grade:	0
Clock Start/From:	
Clock To:	
1st Value:	
2nd Value:	
Value Percent:	
Continuous Index:	
Within 8" of Joint:	NO
Remarks:	M-405-003

Code:	MWL
Description:	Water Level



Distance (ft):	.0
Structural Grade:	0
O&M Grade:	0
Clock Start/From:	
Clock To:	
1st Value:	
2nd Value:	
Value Percent:	5.000
Continuous Index:	
Within 8" of Joint:	NO
Remarks:	M-405-002

Code: **MSA**
Description: **Abandoned Survey**



Distance (ft): **60.0**
Structural Grade: **0**
O&M Grade: **0**
Clock Start/From:
Clock To:
1st Value:
2nd Value:
Value Percent:
Continuous Index:
Within 8" of Joint: **NO**
Remarks: **camera underwater**