


## Profile/Photo Observation Report




Date:	<b>04/14/2018</b>	Weather:		Coding:	<b>PACP 6.0</b>
Pipe Length (ft):	<b>289.9</b>	Owner:	<b>NA</b>	Pre Clean:	<b>No Pre-Cleaning</b>
P.O.#:		Surveyor:	<b>Jen Costello</b>	PSR:	<b>P-405-005-004</b>
Customer:		Clean Date:	<b>01/01/1900</b>	Shape:	<b>C</b>

Street:	<b>FOXCROFT STREET</b>	Flow Control:	<b>Not Controlled</b>
City:	<b>Hobart, IN</b>	Year Renewed:	
Location:	<b>Yard</b>	Tape/Media #:	
Purpose:	<b>Routine Assessment</b>	Dia/Height:	<b>10"</b>
Use:	<b>Sanitary</b>	Material:	<b>VCP</b>
Drain Area:	<b>NA</b>	Lining:	<b>Cured in Place</b>
Category:	<b>NA</b>		
Comment:	<b>Flow direction is marked wrong.</b>		
Location Details:		Direction of Survey:	<b>Upstream</b>
US MH:	<b>M-405-004</b>	DS MH:	<b>M-405-005</b>
		Total Length Surveyed (ft):	<b>174.6</b>

O&M Index:	<b>2.80</b>	O&M Quick:	<b>3421</b>	O&M Rating:	<b>14.00</b>
Structural Index:	<b>0.00</b>	Structural Quick:	<b>0000</b>	Structural Rating:	<b>0.00</b>
Overall Index:	<b>2.80</b>	Overall Quick:	<b>3421</b>	Overall Rating:	<b>14.00</b>

	Position	Code	Observation	Video (sec)	Grade
	.0	AMH	Manhole	10	NA
	.0	MWL	Water Level	21	NA
	78.1	TBD	Tap Break-in Defective	190	M 3
	78.1	ID	Infil Dripper	201	M 3
	80.9	DAZ	Deposits Attached Other	218	M 2
	80.9	ID	Infil Dripper	229	M 3
	81.4	TBD	Tap Break-in Defective	242	M 3
	174.6	MSA	Abandoned Survey	440	NA


Code: **AMH**  
Description: **Manhole**



Distance (ft): **.0**  
Structural Grade: **0**  
O&M Grade: **0**  
Clock Start/From:  
Clock To:  
1st Value:  
2nd Value:  
Value Percent:  
Continuous Index:  
Within 8" of Joint: **NO**  
Remarks: **M-405-005**

---

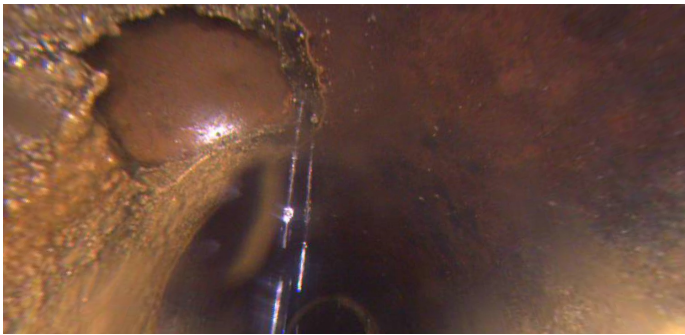
Code:	<b>MWL</b>
Description:	<b>Water Level</b>



Distance (ft):	<b>.0</b>
Structural Grade:	<b>0</b>
O&M Grade:	<b>0</b>
Clock Start/From:	
Clock To:	
1st Value:	
2nd Value:	
Value Percent:	<b>10.000</b>
Continuous Index:	
Within 8" of Joint:	<b>NO</b>
Remarks:	

---


Code:	<b>TBD</b>
Description:	<b>Tap Break-in Defective</b>



Distance (ft):	<b>78.1</b>
Structural Grade:	<b>0</b>
O&M Grade:	<b>3</b>
Clock Start/From:	<b>11</b>
Clock To:	
1st Value:	<b>4.000</b>
2nd Value:	
Value Percent:	
Continuous Index:	
Within 8" of Joint:	
Remarks:	<b>id</b>

---


Code: ID  
Description: Infil Dripper



Distance (ft): 78.1  
Structural Grade: 0  
O&M Grade: 3  
Clock Start/From: 12  
Clock To:  
1st Value:  
2nd Value:  
Value Percent:  
Continuous Index:  
Within 8" of Joint:  
Remarks: from tap

---


Code: DAZ  
Description: Deposits Attached Other



Distance (ft): 80.9  
Structural Grade: 0  
O&M Grade: 2  
Clock Start/From: 1  
Clock To: 4  
1st Value:  
2nd Value:  
Value Percent: 10.000  
Continuous Index:  
Within 8" of Joint: NO  
Remarks:

---


Code: ID  
Description: Infil Dripper



Distance (ft): 80.9  
Structural Grade: 0  
O&M Grade: 3  
Clock Start/From: 12  
Clock To:  
1st Value:  
2nd Value:  
Value Percent:  
Continuous Index:  
Within 8" of Joint:  
Remarks: FROM TAP

---

Code: TBD  
Description: Tap Break-in Defective



Distance (ft): 81.4  
Structural Grade: 0  
O&M Grade: 3  
Clock Start/From: 1  
Clock To:  
1st Value: 4.000  
2nd Value:  
Value Percent:  
Continuous Index:  
Within 8" of Joint:  
Remarks: ID, DAZ

---



Code:	<b>MSA</b>
Description:	<b>Abandoned Survey</b>
Distance (ft):	<b>174.6</b>
Structural Grade:	<b>0</b>
O&M Grade:	<b>0</b>
Clock Start/From:	
Clock To:	
1st Value:	
2nd Value:	
Value Percent:	
Continuous Index:	
Within 8" of Joint:	<b>NO</b>
Remarks:	<b>DEBRIS UNDER WATER</b>