

Profile/Photo Observation Report




Date:	04/14/2018	Weather:		Coding:	PACP 6.0
Pipe Length (ft):	252.9	Owner:	NA	Pre Clean:	No Pre-Cleaning
P.O.#:		Surveyor:	Jen Costello	PSR:	P-505-082-005
Customer:		Clean Date:	01/01/1900	Shape:	C

Street:	FOXCROFT STREET	Flow Control:	Not Controlled
City:	Hobart, IN	Year Renewed:	
Location:	Yard	Tape/Media #:	
Purpose:	Routine Assessment	Dia/Height:	10"
Use:	Sanitary	Material:	VCP
Drain Area:	NA	Lining:	
Category:	NA		
Comment:	Flow direction is marked wrong.		

Location Details:		Direction of Survey:	Downstream
US MH:	M-405-005	DS MH:	M-505-082
		Total Length Surveyed (ft):	16.3

O&M Index:	2.00	O&M Quick:	2100	O&M Rating:	2.00
Structural Index:	2.00	Structural Quick:	2100	Structural Rating:	2.00
Overall Index:	2.00	Overall Quick:	2200	Overall Rating:	4.00


	Position	Code	Observation	Video (sec)	Grade
	.0	AMH	Manhole	10	NA
	.0	MWL	Water Level	22	NA
	.0	DAE	Deposits Attached Encrustation	33	M 2
	.7	FC	Fracture Circumferential	46	S 2
	16.3	MSA	Abandoned Survey	88	NA



Code: **AMH**
Description: **Manhole**


Distance (ft): **.0**
Structural Grade: **0**
O&M Grade: **0**
Clock Start/From:
Clock To:
1st Value:
2nd Value:
Value Percent:
Continuous Index:
Within 8" of Joint: **NO**
Remarks: **M-405-005**

Code:	MWL
Description:	Water Level



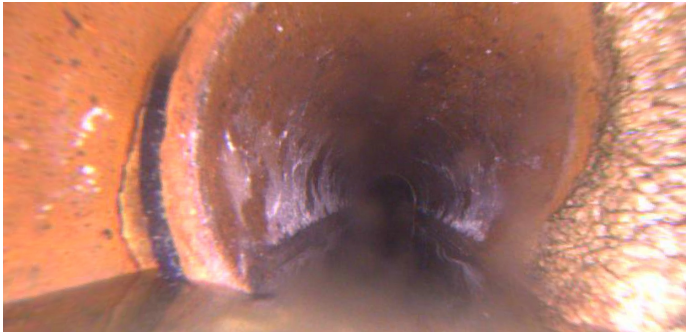
Distance (ft):	.0
Structural Grade:	0
O&M Grade:	0
Clock Start/From:	
Clock To:	
1st Value:	
2nd Value:	
Value Percent:	20.000
Continuous Index:	
Within 8" of Joint:	NO
Remarks:	

Code:	DAE
Description:	Deposits Attached Encrustation




Distance (ft):	.0
Structural Grade:	0
O&M Grade:	2
Clock Start/From:	1
Clock To:	4
1st Value:	
2nd Value:	
Value Percent:	10.000
Continuous Index:	
Within 8" of Joint:	YES
Remarks:	

Code: **FC**
Description: **Fracture Circumferential**



Distance (ft): **.7**
Structural Grade: **2**
O&M Grade: **0**
Clock Start/From: **8**
Clock To: **10**
1st Value:
2nd Value:
Value Percent:
Continuous Index:
Within 8" of Joint: **YES**
Remarks:

Code: **MSA**
Description: **Abandoned Survey**



Distance (ft): **16.3**
Structural Grade: **0**
O&M Grade: **0**
Clock Start/From:
Clock To:
1st Value:
2nd Value:
Value Percent:
Continuous Index:
Within 8" of Joint: **NO**
Remarks: **DEBRIS UNDER WATER**