


Profile/Photo Observation Report



| | | | | | |
|-------------------|-------------------|-------------|---------------------|------------|------------------------|
| Date: | 04/16/2018 | Weather: | | Coding: | PACP 6.0 |
| Pipe Length (ft): | 161.4 | Owner: | NA | Pre Clean: | No Pre-Cleaning |
| P.O.#: | | Surveyor: | Selasie Honu | PSR: | P-405-025-024 |
| Customer: | | Clean Date: | 01/01/1900 | Shape: | C |

| | | | |
|-------------------|---------------------------|-----------------------------|-----------------------|
| Street: | OFF S LASALLE ST | Flow Control: | Not Controlled |
| City: | Hobart, IN | Year Renewed: | |
| Location: | Yard | Tape/Media #: | |
| Purpose: | Routine Assessment | Dia/Height: | 12" |
| Use: | Sanitary | Material: | PVC |
| Drain Area: | NA | Lining: | |
| Category: | NA | | |
| Comment: | | | |
| Location Details: | | Direction of Survey: | Downstream |
| US MH: | M-405-025 | DS MH: | M-405-024 |
| | | Total Length Surveyed (ft): | 107.8 |

| | | | | | |
|-------------------|-------------|-------------------|-------------|--------------------|-------------|
| O&M Index: | 4.00 | O&M Quick: | 4200 | O&M Rating: | 8.00 |
| Structural Index: | 0.00 | Structural Quick: | 0000 | Structural Rating: | 0.00 |
| Overall Index: | 4.00 | Overall Quick: | 4200 | Overall Rating: | 8.00 |

| | Position | Code | Observation | Video (sec) | Grade |
|--|----------|----------|--------------------|-------------|-------|
|  | .0 | AMH | Manhole | 10 | NA |
| | .0 | MWL | Water Level | 21 | NA |
| | 11.6 | TFA | Tap Factory Active | 56 | NA |
| | 95.3 | MWL | Water Level | 235 | NA |
| | 98.2 | MCU(S01) | Camera Underwater | 252 | M 4 |
| | 107.2 | MCU(F01) | Camera Underwater | 282 | M 4 |
| | 107.8 | AMH | Manhole | 294 | NA |
| | | | | | |

Code: **AMH**
Description: **Manhole**



Distance (ft): **.0**
Structural Grade: **0**
O&M Grade: **0**
Clock Start/From:
Clock To:
1st Value:
2nd Value:
Value Percent:
Continuous Index:
Within 8" of Joint: **NO**
Remarks: **M-405-025**

| | |
|--------------|--------------------|
| Code: | MWL |
| Description: | Water Level |




| | |
|---------------------|--------------|
| Distance (ft): | .0 |
| Structural Grade: | 0 |
| O&M Grade: | 0 |
| Clock Start/From: | |
| Clock To: | |
| 1st Value: | |
| 2nd Value: | |
| Value Percent: | 5.000 |
| Continuous Index: | |
| Within 8" of Joint: | NO |
| Remarks: | |

| | |
|--------------|---------------------------|
| Code: | TFA |
| Description: | Tap Factory Active |



| | |
|---------------------|--------------|
| Distance (ft): | 11.6 |
| Structural Grade: | 0 |
| O&M Grade: | 0 |
| Clock Start/From: | 10 |
| Clock To: | |
| 1st Value: | 4.000 |
| 2nd Value: | |
| Value Percent: | |
| Continuous Index: | |
| Within 8" of Joint: | |
| Remarks: | |

Code: **MWL**
Description: **Water Level**




Distance (ft): **95.3**
Structural Grade: **0**
O&M Grade: **0**
Clock Start/From:
Clock To:
1st Value:
2nd Value:
Value Percent: **40.000**
Continuous Index:
Within 8" of Joint: **NO**
Remarks:

Code: **MCU**
Description: **Camera Underwater**



Distance (ft): **98.2**
Structural Grade: **0**
O&M Grade: **4**
Clock Start/From:
Clock To:
1st Value:
2nd Value:
Value Percent:
Continuous Index: **S01**
Within 8" of Joint: **NO**
Remarks:

Code: **MCU**
Description: **Camera Underwater**



Distance (ft): **107.2**
Structural Grade: **0**
O&M Grade: **4**
Clock Start/From:
Clock To:
1st Value:
2nd Value:
Value Percent:
Continuous Index: **F01**
Within 8" of Joint: **NO**
Remarks:

Code: **AMH**
Description: **Manhole**



Distance (ft): **107.8**
Structural Grade: **0**
O&M Grade: **0**
Clock Start/From:
Clock To:
1st Value:
2nd Value:
Value Percent:
Continuous Index:
Within 8" of Joint: **NO**
Remarks: **M-405-024**