

Profile/Photo Observation Report

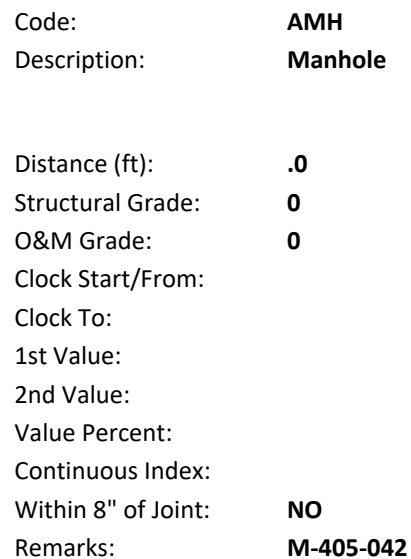


Date:	04/20/2018	Weather:		Coding:	PACP 6.0
Pipe Length (ft):	338.0	Owner:	NA	Pre Clean:	No Pre-Cleaning
P.O.#:		Surveyor:	Jen Costello	PSR:	P-405-042-041
Customer:		Clean Date:	01/01/1900	Shape:	C


Street:	FOXCROFT STREET	Flow Control:	Not Controlled
City:	Hobart, IN	Year Renewed:	
Location:	Yard	Tape/Media #:	
Purpose:	Routine Assessment	Dia/Height:	8"
Use:	Sanitary	Material:	VCP
Drain Area:	NA	Lining:	
Category:	NA		
Comment:	P_C at 12 ft debris		
Location Details:		Direction of Survey:	Upstream
US MH:	M-405-041	DS MH:	M-405-042
		Total Length Surveyed (ft):	12.9

O&M Index:	0.00	O&M Quick:	0000	O&M Rating:	0.00
Structural Index:	4.00	Structural Quick:	4100	Structural Rating:	4.00
Overall Index:	4.00	Overall Quick:	4100	Overall Rating:	4.00

Camera Direction



Code:	MWL
Description:	Water Level




Distance (ft):	.0
Structural Grade:	0
O&M Grade:	0
Clock Start/From:	
Clock To:	
1st Value:	
2nd Value:	
Value Percent:	5.000
Continuous Index:	
Within 8" of Joint:	NO
Remarks:	

Code:	FM
Description:	Fracture Multiple



Distance (ft):	6.6
Structural Grade:	4
O&M Grade:	0
Clock Start/From:	8
Clock To:	4
1st Value:	
2nd Value:	
Value Percent:	
Continuous Index:	
Within 8" of Joint:	YES
Remarks:	



Code:	MSA
Description:	Abandoned Survey
Distance (ft):	12.9
Structural Grade:	0
O&M Grade:	0
Clock Start/From:	
Clock To:	
1st Value:	
2nd Value:	
Value Percent:	
Continuous Index:	
Within 8" of Joint:	NO
Remarks:	debris under water