

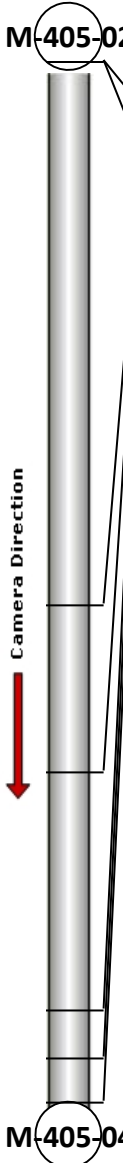
Profile/Photo Observation Report




Date:	04/25/2018	Weather:		Coding:	PACP 6.0
Pipe Length (ft):		Owner:	City of Hobart	Pre Clean:	No Pre-Cleaning
P.O.#:	80	Surveyor:	M. Pielacha	PSR:	P-405-043-020
Customer:	City of Hobart	Clean Date:		Shape:	C

Street:	3rd Street	Flow Control:	Not Controlled
City:	Hobart, IN	Year Renewed:	
Location:	Light Highway	Tape/Media #:	DEP 80
Purpose:	Routine Assessment	Dia/Height:	15"
Use:	Sanitary	Material:	CP
Drain Area:		Lining:	
Category:	NA		
Comment:	YES501824 Submittal 2		
Location Details:		Direction of Survey:	Upstream
US MH:	M-405-043	DS MH:	M-405-020
		Total Length Surveyed (ft):	35.3

O&M Index:	2.75	O&M Quick:	3321	O&M Rating:	11.00
Structural Index:	0.00	Structural Quick:	0000	Structural Rating:	0.00
Overall Index:	2.75	Overall Quick:	3321	Overall Rating:	11.00

	Position	Code	Observation	Video (sec)	Grade
	.0	AMH	Manhole	0	NA
	.0	MWL	Water Level	8	NA
	18.4	DAE	Deposits Attached Encrustation	65	M 3
	24.1	OBZ	Obstacle Other	96	M 3
	32.2	DAR	Deposits Attached Ragging	153	M 2
	33.8	DSF	Deposits Settled Fine	178	M 3
	35.3	MSA	Abandoned Survey	248	NA



Code: **AMH**
Description: **Manhole**

Distance (ft): **.0**
Structural Grade: **0**
O&M Grade: **0**
Clock Start/From:
Clock To:
1st Value:
2nd Value:
Value Percent:
Continuous Index:
Within 8" of Joint: **NO**
Remarks: **M-405-020**



Code: **MWL**
Description: **Water Level**

Distance (ft): **.0**
Structural Grade: **0**
O&M Grade: **0**
Clock Start/From:
Clock To:
1st Value:
2nd Value:
Value Percent: **10.000**
Continuous Index:
Within 8" of Joint: **NO**
Remarks:



Code: **DAE**
Description: **Deposits Attached Encrustation**

Distance (ft): **18.4**
Structural Grade: **0**
O&M Grade: **3**
Clock Start/From: **8**
Clock To: **4**
1st Value:
2nd Value:
Value Percent: **20.000**
Continuous Index:
Within 8" of Joint: **YES**
Remarks:




Code: **OBZ**
Description: **Obstacle Other**

Distance (ft): **24.1**
Structural Grade: **0**
O&M Grade: **3**
Clock Start/From: **3**
Clock To: **6**
1st Value:
2nd Value:
Value Percent: **15.000**
Continuous Index:
Within 8" of Joint: **NO**
Remarks: **Debris**



Code: **DAR**
Description: **Deposits Attached Ragging**

Distance (ft): **32.2**
Structural Grade: **0**
O&M Grade: **2**
Clock Start/From: **12**
Clock To:
1st Value:
2nd Value:
Value Percent: **10.000**
Continuous Index:
Within 8" of Joint: **NO**
Remarks:



Code: **DSF**
Description: **Deposits Settled Fine**

Distance (ft): **33.8**
Structural Grade: **0**
O&M Grade: **3**
Clock Start/From: **4**
Clock To: **8**
1st Value:
2nd Value:
Value Percent: **20.000**
Continuous Index:
Within 8" of Joint: **YES**
Remarks:



Code: **MSA**
Description: **Abandoned Survey**

Distance (ft): **35.3**
Structural Grade: **0**
O&M Grade: **0**
Clock Start/From:
Clock To:
1st Value:
2nd Value:
Value Percent:
Continuous Index:
Within 8" of Joint: **NO**
Remarks: **sediment**