

Profile/Photo Observation Report




Date:	10/22/2021	Weather:		Coding:	PACP 7.0
Pipe Length (ft):	146.0	Owner:	City of Hobart	Pre Clean:	Heavy Cleaning
P.O.#:	YES502259	Surveyor:	S. Bucklin	PSR:	P-503-004-003
Customer:	City of Hobart	Clean Date:	10/21/2021	Shape:	C

Street:	North Wisconsin Street	Flow Control:	Not Controlled
City:	Hobart, IN	Year Renewed:	
Location:	Alley	Tape/Media #:	
Purpose:	Routine Assessment	Dia/Height:	12"
Use:	Sanitary Sewage Pipe	Material:	VCP
Drain Area:		Lining:	None
Category:	NA		
Comment:			

Location Details:		Direction of Survey:	Downstream
US MH:	M-503-004	DS MH:	M-503-003
		Total Length Surveyed (ft):	7.9

O&M Index:	3.00	O&M Quick:	3200	O&M Rating:	6.00
Structural Index:	2.00	Structural Quick:	2100	Structural Rating:	2.00
Overall Index:	2.67	Overall Quick:	3221	Overall Rating:	8.00

	Position	Code	Observation	Video (sec)	Grade
	.0	AMH	Manhole	1	NA
	.0	MWL	Miscellaneous Water Level	69	NA
	.6	RMJ	Roots Medium Joint	96	M 3
	.6	RMJ(S01)	Roots Medium Joint	136	M 3
	.6	CL	Crack Longitudinal	161	S 2
	7.8	RMJ(F01)	Roots Medium Joint	262	M 3
	7.9	MSA	Miscellaneous Survey Abandoned	270	NA




Code: **AMH**
 Description: **Manhole**

 Distance (ft): **.0**
 Structural Grade: **0**
 O&M Grade: **0**
 Clock Start/From:
 Clock To:
 1st Value:
 2nd Value:
 Value Percent:
 Continuous Index:
 Within 8" of Joint: **NO**
 Remarks: **M-503-004**



Code: **MWL**
Description: **Miscellaneous Water Level**

Distance (ft): **.0**
Structural Grade: **0**
O&M Grade: **0**
Clock Start/From:
Clock To:
1st Value:
2nd Value:
Value Percent: **10.000**
Continuous Index:
Within 8" of Joint: **NO**
Remarks:




Code: **RMJ**
Description: **Roots Medium Joint**

Distance (ft): **.6**
Structural Grade: **0**
O&M Grade: **3**
Clock Start/From: **8**
Clock To: **4**
1st Value:
2nd Value:
Value Percent: **50.000**
Continuous Index:
Within 8" of Joint: **YES**
Remarks:



Code: **RMJ**
 Description: **Roots Medium Joint**

Distance (ft): **.6**
 Structural Grade: **0**
 O&M Grade: **3**
 Clock Start/From: **8**
 Clock To: **4**
 1st Value:
 2nd Value:
 Value Percent: **20.000**
 Continuous Index: **S01**
 Within 8" of Joint: **YES**
 Remarks:




Code: **CL**
 Description: **Crack Longitudinal**

Distance (ft): **.6**
 Structural Grade: **2**
 O&M Grade: **0**
 Clock Start/From: **9**
 Clock To:
 1st Value:
 2nd Value:
 Value Percent:
 Continuous Index:
 Within 8" of Joint: **YES**
 Remarks:



Code: **RMJ**
 Description: **Roots Medium Joint**

Distance (ft): **7.8**
 Structural Grade: **0**
 O&M Grade: **3**
 Clock Start/From: **8**
 Clock To: **4**
 1st Value:
 2nd Value:
 Value Percent: **20.000**
 Continuous Index: **F01**
 Within 8" of Joint: **YES**
 Remarks:



Code: **MSA**
 Description: **Miscellaneous Survey Abandoned**

Distance (ft): **7.9**
 Structural Grade: **0**
 O&M Grade: **0**
 Clock Start/From:
 Clock To:
 1st Value:
 2nd Value:
 Value Percent:
 Continuous Index:
 Within 8" of Joint: **NO**
 Remarks: **CAMERA CANT MAKE IT PAST ROOTS.**