

## Profile/Photo Observation Report




Date:	<b>04/09/2018</b>	Weather:		Coding:	<b>PACP 6.0</b>
Pipe Length (ft):	<b>230.8</b>	Owner:	<b>NA</b>	Pre Clean:	<b>Not Known</b>
P.O.#:		Surveyor:	<b>Jen Costello</b>	PSR:	<b>P-504-028-027.5</b>
Customer:		Clean Date:	<b>01/01/1900</b>	Shape:	<b>C</b>

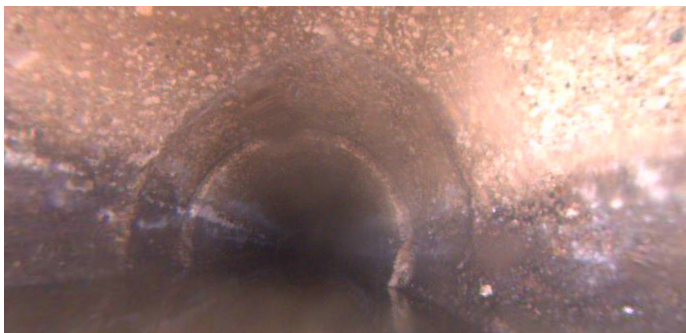
Street:	<b>N VIRGINIA ST</b>	Flow Control:	<b>Not Controlled</b>
City:	<b>Hobart, IN</b>	Year Renewed:	
Location:	<b>Other</b>	Tape/Media #:	
Purpose:	<b>Not Known</b>	Dia/Height:	<b>10"</b>
Use:	<b>Sanitary</b>	Material:	<b>VCP</b>
Drain Area:	<b>NA</b>	Lining:	
Category:	<b>NA</b>		
Comment:			

Location Details:		Direction of Survey:	<b>Downstream</b>
US MH:	<b>M-503-027.5</b>	DS MH:	<b>M-503-028</b>
		Total Length Surveyed (ft):	<b>8.4</b>

O&M Index:	<b>0.00</b>	O&M Quick:	<b>0000</b>	O&M Rating:	<b>0.00</b>
Structural Index:	<b>2.67</b>	Structural Quick:	<b>3221</b>	Structural Rating:	<b>8.00</b>
Overall Index:	<b>2.67</b>	Overall Quick:	<b>3221</b>	Overall Rating:	<b>8.00</b>

	Position	Code	Observation	Video (sec)	Grade
	.0	AMH	Manhole	10	NA
	.0	MWL	Water Level	22	NA
	.0	SAP(S01)	Surface Aggregate Projecting	33	S 3
	1.1	FC	Fracture Circumferential	47	S 2
	8.4	SAP(F01)	Surface Aggregate Projecting	73	S 3
	8.4	MSA	Abandoned Survey	84	NA

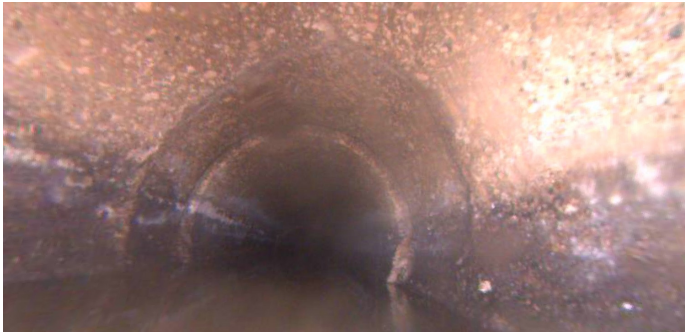
Code: **AMH**  
Description: **Manhole**



Distance (ft): **.0**  
Structural Grade: **0**  
O&M Grade: **0**  
Clock Start/From:  
Clock To:  
1st Value:  
2nd Value:  
Value Percent:  
Continuous Index:  
Within 8" of Joint: **NO**  
Remarks: **M-503-027.5**

---

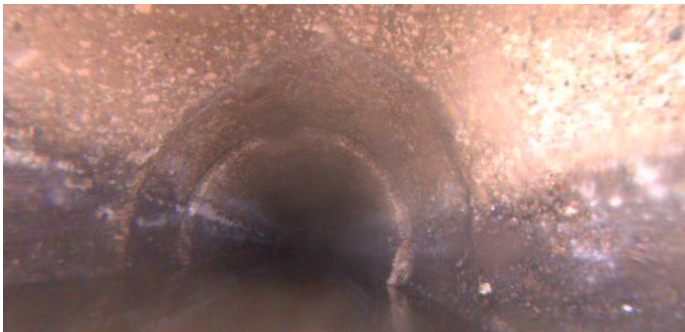
Code:	<b>MWL</b>
Description:	<b>Water Level</b>



Distance (ft):	<b>.0</b>
Structural Grade:	<b>0</b>
O&M Grade:	<b>0</b>
Clock Start/From:	
Clock To:	
1st Value:	
2nd Value:	
Value Percent:	<b>40.000</b>
Continuous Index:	
Within 8" of Joint:	<b>NO</b>
Remarks:	

---

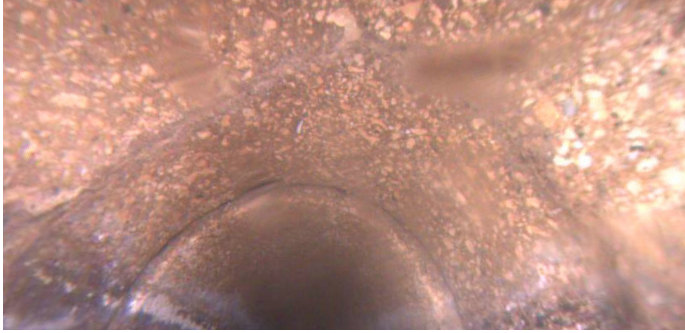
Code:	<b>SAP</b>
Description:	<b>Surface Aggregate Projecting</b>



Distance (ft):	<b>.0</b>
Structural Grade:	<b>3</b>
O&M Grade:	<b>0</b>
Clock Start/From:	<b>8</b>
Clock To:	<b>4</b>
1st Value:	
2nd Value:	
Value Percent:	
Continuous Index:	<b>S01</b>
Within 8" of Joint:	
Remarks:	

---

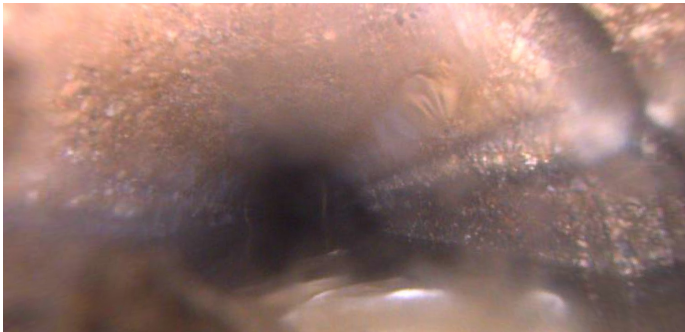
Code: **FC**  
Description: **Fracture Circumferential**



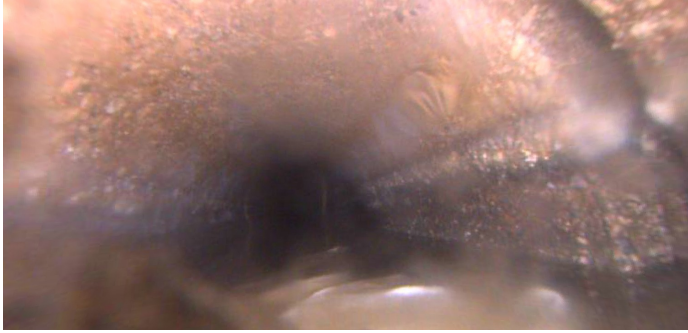
Distance (ft): **1.1**  
Structural Grade: **2**  
O&M Grade: **0**  
Clock Start/From: **8**  
Clock To: **4**  
1st Value:  
2nd Value:  
Value Percent:  
Continuous Index:  
Within 8" of Joint:  
Remarks:

---

Code: **SAP**  
Description: **Surface Aggregate Projecting**



Distance (ft): **8.4**  
Structural Grade: **3**  
O&M Grade: **0**  
Clock Start/From: **8**  
Clock To: **4**  
1st Value:  
2nd Value:  
Value Percent:  
Continuous Index: **F01**  
Within 8" of Joint:  
Remarks:



Code:	<b>MSA</b>
Description:	<b>Abandoned Survey</b>
Distance (ft):	<b>8.4</b>
Structural Grade:	<b>0</b>
O&M Grade:	<b>0</b>
Clock Start/From:	
Clock To:	
1st Value:	
2nd Value:	
Value Percent:	
Continuous Index:	
Within 8" of Joint:	<b>NO</b>
Remarks:	<b>DEBRIS UNDER WATER</b>