

Profile/Photo Observation Report




Date:	04/09/2018	Weather:		Coding:	PACP 6.0
Pipe Length (ft):	230.8	Owner:	NA	Pre Clean:	Not Known
P.O.#:		Surveyor:	Byrd Fitzgerald	PSR:	P-504-028-027.5
Customer:		Clean Date:	01/01/1900	Shape:	C

Street:	W 40th ave	Flow Control:	Not Controlled
City:	Hobart, IN	Year Renewed:	
Location:	Other	Tape/Media #:	
Purpose:	Not Known	Dia/Height:	10"
Use:	Sanitary	Material:	CP
Drain Area:	NA	Lining:	
Category:	NA		
Comment:			

Location Details:		Direction of Survey:	Upstream
US MH:	M-503-027.5	DS MH:	M-503-028
		Total Length Surveyed (ft):	34.6

O&M Index:	3.00	O&M Quick:	4121	O&M Rating:	6.00
Structural Index:	3.00	Structural Quick:	3700	Structural Rating:	21.00
Overall Index:	3.00	Overall Quick:	4137	Overall Rating:	27.00


	Position	Code	Observation	Video (sec)	Grade
	.0	AMH	Manhole	10	NA
	.0	MWL	Water Level	21	NA
	.0	SAV(S01)	Surface Aggregate Visible	33	S 3
	26.4	DSZ	Deposits Settled Other	98	M 4
	30.6	DSZ	Deposits Settled Other	117	M 2
	34.6	MSA	Abandoned Survey	137	NA
	34.6	SAV(F01)	Surface Aggregate Visible	148	S 3

Code: **AMH**
Description: **Manhole**




Distance (ft): **.0**
Structural Grade: **0**
O&M Grade: **0**
Clock Start/From:
Clock To:
1st Value:
2nd Value:
Value Percent:
Continuous Index:
Within 8" of Joint: **NO**
Remarks: **M-503-028**

Code:	MWL
Description:	Water Level



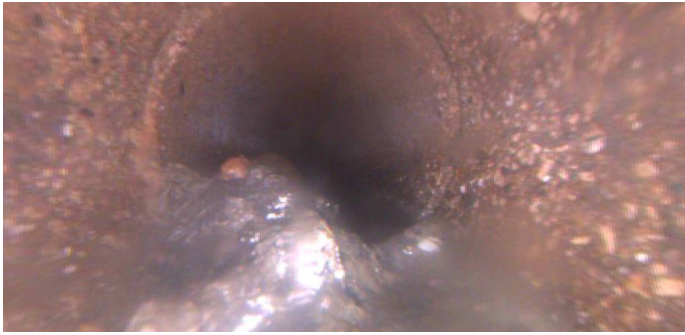
Distance (ft):	.0
Structural Grade:	0
O&M Grade:	0
Clock Start/From:	
Clock To:	
1st Value:	
2nd Value:	
Value Percent:	5.000
Continuous Index:	
Within 8" of Joint:	NO
Remarks:	

Code:	SAV
Description:	Surface Aggregate Visible




Distance (ft):	.0
Structural Grade:	3
O&M Grade:	0
Clock Start/From:	7
Clock To:	5
1st Value:	
2nd Value:	
Value Percent:	
Continuous Index:	S01
Within 8" of Joint:	
Remarks:	

Code: **DSZ**
Description: **Deposits Settled Other**



Distance (ft): **26.4**
Structural Grade: **0**
O&M Grade: **4**
Clock Start/From: **6**
Clock To:
1st Value:
2nd Value:
Value Percent: **25.000**
Continuous Index:
Within 8" of Joint: **YES**
Remarks: **unknown**

Code: **DSZ**
Description: **Deposits Settled Other**



Distance (ft): **30.6**
Structural Grade: **0**
O&M Grade: **2**
Clock Start/From: **6**
Clock To:
1st Value:
2nd Value:
Value Percent: **5.000**
Continuous Index:
Within 8" of Joint: **NO**
Remarks: **debris**

Code: **MSA**
Description: **Abandoned Survey**



Distance (ft): **34.6**
Structural Grade: **0**
O&M Grade: **0**
Clock Start/From:
Clock To:
1st Value:
2nd Value:
Value Percent:
Continuous Index:
Within 8" of Joint: **NO**
Remarks: **no blockage**

Code: **SAV**
Description: **Surface Aggregate Visible**



Distance (ft): **34.6**
Structural Grade: **3**
O&M Grade: **0**
Clock Start/From: **7**
Clock To: **5**
1st Value:
2nd Value:
Value Percent:
Continuous Index: **F01**
Within 8" of Joint:
Remarks: