

Profile/Photo Observation Report

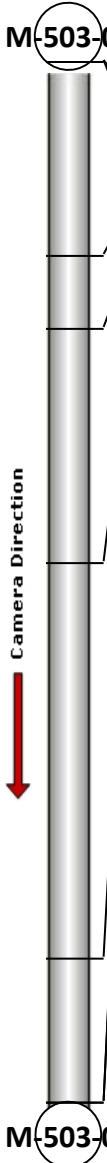


Date:	04/13/2018	Weather:		Coding:	PACP 6.0
Pipe Length (ft):	239.4	Owner:	NA	Pre Clean:	Not Known
P.O.#:		Surveyor:	Jen Costello	PSR:	P-503-056-057
Customer:		Clean Date:	01/01/1900	Shape:	C

Street:	W 40th ave	Flow Control:	Not Controlled
City:	Hobart, IN	Year Renewed:	
Location:	Other	Tape/Media #:	
Purpose:	Not Known	Dia/Height:	10"
Use:	Sanitary	Material:	VCP
Drain Area:	NA	Lining:	
Category:	NA		
Comment:			

Location Details:		Direction of Survey:	Downstream
US MH:	M-503-056	DS MH:	M-503-057
		Total Length Surveyed (ft):	74.1

O&M Index:	2.00	O&M Quick:	2A00	O&M Rating:	24.00
Structural Index:	0.00	Structural Quick:	0000	Structural Rating:	0.00
Overall Index:	2.00	Overall Quick:	2A00	Overall Rating:	24.00

	Position	Code	Observation	Video (sec)	Grade
					
	.0	AMH	Manhole	10	NA
	.0	MWL	Water Level	21	NA
	13.8	DAE	Deposits Attached Encrustation	60	M 2
	19.0	IW(S01)	Infil Weeper	82	M 2
	35.7	TF	Tap Factory	128	NA
	63.9	TF	Tap Factory	196	NA
	74.1	MSA	Abandoned Survey	228	NA
	74.1	IW(F01)	Infil Weeper	239	M 2

Code: **AMH**
Description: **Manhole**




Distance (ft): **.0**
Structural Grade: **0**
O&M Grade: **0**
Clock Start/From:
Clock To:
1st Value:
2nd Value:
Value Percent:
Continuous Index:
Within 8" of Joint: **NO**
Remarks: **M-503-056**

Code:	MWL
Description:	Water Level



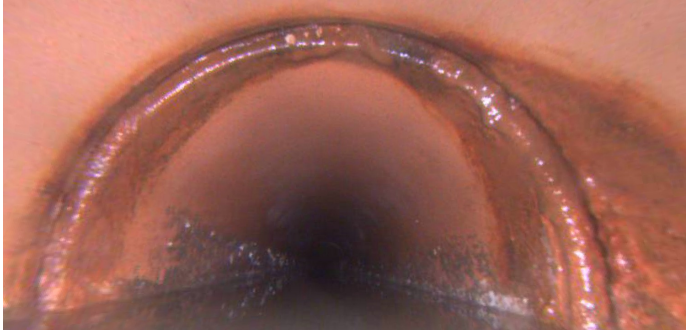
Distance (ft):	.0
Structural Grade:	0
O&M Grade:	0
Clock Start/From:	
Clock To:	
1st Value:	
2nd Value:	
Value Percent:	20.000
Continuous Index:	
Within 8" of Joint:	NO
Remarks:	

Code:	DAE
Description:	Deposits Attached Encrustation



Distance (ft):	13.8
Structural Grade:	0
O&M Grade:	2
Clock Start/From:	8
Clock To:	4
1st Value:	
2nd Value:	
Value Percent:	5.000
Continuous Index:	
Within 8" of Joint:	YES
Remarks:	

Code: **IW**
Description: **Infil Weeper**




Distance (ft): **19.0**
Structural Grade: **0**
O&M Grade: **2**
Clock Start/From: **8**
Clock To: **4**
1st Value:
2nd Value:
Value Percent:
Continuous Index: **S01**
Within 8" of Joint: **YES**
Remarks:

Code: **TF**
Description: **Tap Factory**



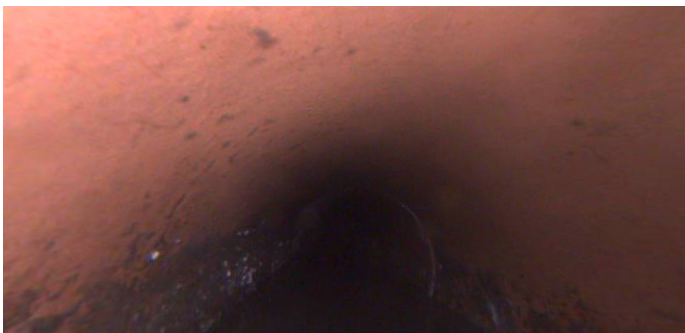
Distance (ft): **35.7**
Structural Grade: **0**
O&M Grade: **0**
Clock Start/From: **11**
Clock To:
1st Value: **4.000**
2nd Value:
Value Percent:
Continuous Index:
Within 8" of Joint:
Remarks:

Code: **TF**
Description: **Tap Factory**



Distance (ft): **63.9**
Structural Grade: **0**
O&M Grade: **0**
Clock Start/From: **1**
Clock To:
1st Value: **4.000**
2nd Value:
Value Percent:
Continuous Index:
Within 8" of Joint:
Remarks:

Code: **MSA**
Description: **Abandoned Survey**



Distance (ft): **74.1**
Structural Grade: **0**
O&M Grade: **0**
Clock Start/From:
Clock To:
1st Value:
2nd Value:
Value Percent:
Continuous Index:
Within 8" of Joint: **NO**
Remarks: **debris under water**



Code:	IW
Description:	Infil Weeper
Distance (ft):	74.1
Structural Grade:	0
O&M Grade:	2
Clock Start/From:	8
Clock To:	4
1st Value:	
2nd Value:	
Value Percent:	
Continuous Index:	F01
Within 8" of Joint:	YES
Remarks:	