

Profile/Photo Observation Report



Date:	10/24/2021	Weather:		Coding:	PACP 6.0
Pipe Length (ft):		Owner:	Hobart, IN	Pre Clean:	Not Known
P.O.#:	996_1	Surveyor:	M. Pielacha	PSR:	P-503-067-066
Customer:	Hobart, IN	Clean Date:		Shape:	C

Street:	North Wisconsin Street	Flow Control:	
City:	Hobart, IN	Year Renewed:	
Location:	Light Highway	Tape/Media #:	996
Purpose:	Routine Assessment	Dia/Height:	10"
Use:	Sanitary	Material:	VCP
Drain Area:		Lining:	
Category:	NA		
Comment:			


Location Details:		Direction of Survey:	Downstream
US MH:	M-503-66	DS MH:	M-503-67
		Total Length Surveyed (ft):	307.2

O&M Index:	2.00	O&M Quick:	2100	O&M Rating:	2.00
Structural Index:	0.00	Structural Quick:	0000	Structural Rating:	0.00
Overall Index:	2.00	Overall Quick:	2100	Overall Rating:	2.00

The diagram illustrates a vertical pipe structure with inspection points. A red arrow on the left indicates the 'Camera Direction' pointing downwards. The pipe is labeled with 'M-503-66' at the top and 'M-503-67' at the bottom. A table on the right provides data for five inspection points along the pipe.


Position	Code	Observation	Video (sec)	Grade
.0	AMH	Manhole	0	NA
.0	MWL	Water Level	14	NA
147.8	OBZ	Obstacle Other	347	M 2
195.1	TB	Tap Break-in	693	NA
307.1	AMH	Manhole	862	NA






Code: **MWL**
Description: **Water Level**

Distance (ft): **.0**
Structural Grade: **0**
O&M Grade: **0**
Clock Start/From:
Clock To:
1st Value:
2nd Value:
Value Percent: **5.000**
Continuous Index:
Within 8" of Joint: **NO**
Remarks:



Code: **OBZ**
Description: **Obstacle Other**

Distance (ft): **147.8**
Structural Grade: **0**
O&M Grade: **2**
Clock Start/From: **6**
Clock To:
1st Value:
2nd Value:
Value Percent: **10.000**
Continuous Index:
Within 8" of Joint: **NO**
Remarks: **under water debris**



Code: **TB**
Description: **Tap Break-in**

Distance (ft): **195.1**
Structural Grade: **0**
O&M Grade: **0**
Clock Start/From: **3**
Clock To:
1st Value: **4.000**
2nd Value:
Value Percent:
Continuous Index:
Within 8" of Joint: **NO**
Remarks:



Code: **AMH**
Description: **Manhole**

Distance (ft): **307.1**
Structural Grade: **0**
O&M Grade: **0**
Clock Start/From:
Clock To:
1st Value:
2nd Value:
Value Percent:
Continuous Index:
Within 8" of Joint: **NO**
Remarks: **M-503-67**