


Profile/Photo Observation Report



| | | | | | |
|-------------------|-----------------------|-------------|-----------------------|------------|------------------------|
| Date: | 04/24/2018 | Weather: | | Coding: | PACP 6.0 |
| Pipe Length (ft): | | Owner: | City of Hobart | Pre Clean: | No Pre-Cleaning |
| P.O.#: | 66 | Surveyor: | M. Pielacha | PSR: | P-504-004-003 |
| Customer: | City of Hobart | Clean Date: | | Shape: | C |

| | | | |
|-------------------|------------------------------|-----------------------------|-----------------------|
| Street: | Wisconsin Street | Flow Control: | Not Controlled |
| City: | Hobart, IN | Year Renewed: | |
| Location: | Light Highway | Tape/Media #: | DEP 66 |
| Purpose: | Routine Assessment | Dia/Height: | 18" |
| Use: | Sanitary | Material: | VCP |
| Drain Area: | | Lining: | |
| Category: | NA | | |
| Comment: | YES501824 Submittal 2 | | |
| Location Details: | | Direction of Survey: | Upstream |
| US MH: | M-504-004 | DS MH: | M-504-003 |
| | | Total Length Surveyed (ft): | 26.5 |

| | | | | | |
|-------------------|-------------|-------------------|-------------|--------------------|-------------|
| O&M Index: | 3.00 | O&M Quick: | 3300 | O&M Rating: | 9.00 |
| Structural Index: | 0.00 | Structural Quick: | 0000 | Structural Rating: | 0.00 |
| Overall Index: | 3.00 | Overall Quick: | 3300 | Overall Rating: | 9.00 |

| | Position | Code | Observation | Video (sec) | Grade |
|--|----------|----------|-----------------------|-------------|-------|
|  | .0 | AMH | Manhole | 0 | NA |
| | .0 | MWL | Water Level | 12 | NA |
| | 8.1 | TF | Tap Factory | 50 | NA |
| | 9.9 | TFC | Tap Factory Capped | 68 | NA |
| | 10.0 | DSF(S01) | Deposits Settled Fine | 86 | M 3 |
| | 26.5 | DSF(F01) | Deposits Settled Fine | 603 | M 3 |
| | 26.5 | MSA | Abandoned Survey | 606 | NA |




Code: **AMH**
 Description: **Manhole**

 Distance (ft): **.0**
 Structural Grade: **0**
 O&M Grade: **0**
 Clock Start/From:
 Clock To:
 1st Value:
 2nd Value:
 Value Percent:
 Continuous Index:
 Within 8" of Joint: **NO**
 Remarks: **M-504-003**




| | |
|---------------------|--------------------|
| Code: | MWL |
| Description: | Water Level |
| Distance (ft): | .0 |
| Structural Grade: | 0 |
| O&M Grade: | 0 |
| Clock Start/From: | |
| Clock To: | |
| 1st Value: | |
| 2nd Value: | |
| Value Percent: | 10.000 |
| Continuous Index: | |
| Within 8" of Joint: | NO |
| Remarks: | |



| | |
|---------------------|--------------------|
| Code: | TF |
| Description: | Tap Factory |
| Distance (ft): | 8.1 |
| Structural Grade: | 0 |
| O&M Grade: | 0 |
| Clock Start/From: | 2 |
| Clock To: | |
| 1st Value: | 4.000 |
| 2nd Value: | |
| Value Percent: | |
| Continuous Index: | |
| Within 8" of Joint: | NO |
| Remarks: | |



| | |
|---------------------|---------------------------|
| Code: | TFC |
| Description: | Tap Factory Capped |
| Distance (ft): | 9.9 |
| Structural Grade: | 0 |
| O&M Grade: | 0 |
| Clock Start/From: | 10 |
| Clock To: | |
| 1st Value: | 4.000 |
| 2nd Value: | |
| Value Percent: | |
| Continuous Index: | |
| Within 8" of Joint: | NO |
| Remarks: | |



| | |
|---------------------|------------------------------|
| Code: | DSF |
| Description: | Deposits Settled Fine |
| Distance (ft): | 10.0 |
| Structural Grade: | 0 |
| O&M Grade: | 3 |
| Clock Start/From: | 5 |
| Clock To: | 7 |
| 1st Value: | |
| 2nd Value: | |
| Value Percent: | 15.000 |
| Continuous Index: | S01 |
| Within 8" of Joint: | YES |
| Remarks: | |



Code: **DSF**
Description: **Deposits Settled Fine**

Distance (ft): **26.5**
Structural Grade: **0**
O&M Grade: **3**
Clock Start/From: **5**
Clock To: **7**
1st Value:
2nd Value:
Value Percent: **15.000**
Continuous Index: **F01**
Within 8" of Joint: **NO**
Remarks:



Code: **MSA**
Description: **Abandoned Survey**

Distance (ft): **26.5**
Structural Grade: **0**
O&M Grade: **0**
Clock Start/From:
Clock To:
1st Value:
2nd Value:
Value Percent:
Continuous Index:
Within 8" of Joint: **NO**
Remarks: **deep sediment**