

## Profile/Photo Observation Report

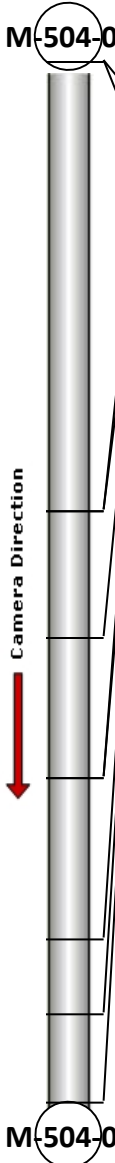


Date:	<b>04/25/2018</b>	Weather:		Coding:	<b>PACP 6.0</b>
Pipe Length (ft):	<b>176.6</b>	Owner:	<b>NA</b>	Pre Clean:	<b>Not Known</b>
P.O.#:		Surveyor:	<b>Jen Costello</b>	PSR:	<b>P-504-010-006</b>
Customer:		Clean Date:	<b>01/01/1900</b>	Shape:	<b>C</b>


Street:	<b>Summerlin</b>	Flow Control:	<b>Not Controlled</b>
City:	<b>Hobart, IN</b>	Year Renewed:	
Location:	<b>Light Highway</b>	Tape/Media #:	
Purpose:	<b>Not Known</b>	Dia/Height:	<b>12"</b>
Use:	<b>Sanitary</b>	Material:	<b>VCP</b>
Drain Area:	<b>NA</b>	Lining:	
Category:	<b>NA</b>		
Comment:			

Location Details:		Direction of Survey:	<b>Downstream</b>
US MH:	<b>M-504-006</b>	DS MH:	<b>M-504-010</b>
		Total Length Surveyed (ft):	<b>14.1</b>

O&M Index:	<b>2.50</b>	O&M Quick:	<b>3311</b>	O&M Rating:	<b>10.00</b>
Structural Index:	<b>3.00</b>	Structural Quick:	<b>4131</b>	Structural Rating:	<b>9.00</b>
Overall Index:	<b>2.71</b>	Overall Quick:	<b>4134</b>	Overall Rating:	<b>19.00</b>

	Position	Code	Observation	Video (sec)	Grade
					
	.0	AMH	Manhole	10	NA
	.0	MWL	Water Level	21	NA
	6.1	RFJ	Roots Fine Joint	45	M 1
	6.1	MB	Missing Brick	56	S 4
	7.8	RMJ	Roots Medium Joint	71	M 3
	9.7	CM	Crack Multiple	86	S 3
	9.7	RMJ	Roots Medium Joint	98	M 3
	11.9	CL	Crack Longitudinal	114	S 2
	12.9	RMJ	Roots Medium Joint	127	M 3
	14.1	MSA	Abandoned Survey	141	NA


Code: **AMH**  
Description: **Manhole**



Distance (ft): **.0**  
Structural Grade: **0**  
O&M Grade: **0**  
Clock Start/From:  
Clock To:  
1st Value:  
2nd Value:  
Value Percent:  
Continuous Index:  
Within 8" of Joint: **NO**  
Remarks: **M-504-006**

---


Code:	<b>MWL</b>
Description:	<b>Water Level</b>



Distance (ft):	<b>.0</b>
Structural Grade:	<b>0</b>
O&M Grade:	<b>0</b>
Clock Start/From:	
Clock To:	
1st Value:	
2nd Value:	
Value Percent:	<b>30.000</b>
Continuous Index:	
Within 8" of Joint:	<b>NO</b>
Remarks:	

---


Code:	<b>RFJ</b>
Description:	<b>Roots Fine Joint</b>



Distance (ft):	<b>6.1</b>
Structural Grade:	<b>0</b>
O&M Grade:	<b>1</b>
Clock Start/From:	<b>8</b>
Clock To:	<b>4</b>
1st Value:	
2nd Value:	
Value Percent:	
Continuous Index:	
Within 8" of Joint:	<b>YES</b>
Remarks:	

---

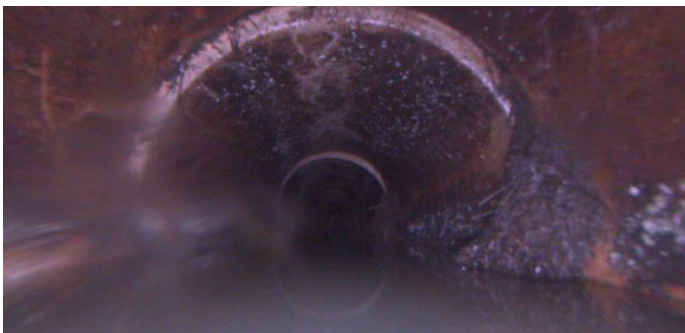
Code: **MB**  
Description: **Missing Brick**



Distance (ft): **6.1**  
Structural Grade: **4**  
O&M Grade: **0**  
Clock Start/From: **8**  
Clock To: **4**  
1st Value:  
2nd Value:  
Value Percent:  
Continuous Index:  
Within 8" of Joint: **NO**  
Remarks:

---


Code: **RMJ**  
Description: **Roots Medium Joint**



Distance (ft): **7.8**  
Structural Grade: **0**  
O&M Grade: **3**  
Clock Start/From: **8**  
Clock To: **4**  
1st Value:  
2nd Value:  
Value Percent: **10.000**  
Continuous Index:  
Within 8" of Joint: **YES**  
Remarks:

---


Code: **CM**  
Description: **Crack Multiple**



Distance (ft): **9.7**  
Structural Grade: **3**  
O&M Grade: **0**  
Clock Start/From: **8**  
Clock To: **4**  
1st Value:  
2nd Value:  
Value Percent:  
Continuous Index:  
Within 8" of Joint: **YES**  
Remarks:

---


Code: **RMJ**  
Description: **Roots Medium Joint**



Distance (ft): **9.7**  
Structural Grade: **0**  
O&M Grade: **3**  
Clock Start/From: **8**  
Clock To: **4**  
1st Value:  
2nd Value:  
Value Percent: **10.000**  
Continuous Index:  
Within 8" of Joint: **YES**  
Remarks:

---


Code: **CL**  
Description: **Crack Longitudinal**



Distance (ft): **11.9**  
Structural Grade: **2**  
O&M Grade: **0**  
Clock Start/From: **12**  
Clock To:  
1st Value:  
2nd Value:  
Value Percent:  
Continuous Index:  
Within 8" of Joint: **YES**  
Remarks:

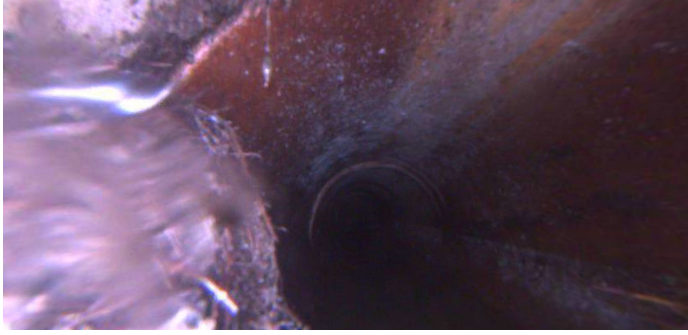
---

Code: **RMJ**  
Description: **Roots Medium Joint**



Distance (ft): **12.9**  
Structural Grade: **0**  
O&M Grade: **3**  
Clock Start/From: **8**  
Clock To: **4**  
1st Value:  
2nd Value:  
Value Percent: **40.000**  
Continuous Index:  
Within 8" of Joint: **YES**  
Remarks:

---



Code:	<b>MSA</b>
Description:	<b>Abandoned Survey</b>
Distance (ft):	<b>14.1</b>
Structural Grade:	<b>0</b>
O&M Grade:	<b>0</b>
Clock Start/From:	
Clock To:	
1st Value:	
2nd Value:	
Value Percent:	
Continuous Index:	
Within 8" of Joint:	<b>NO</b>
Remarks:	<b>roots</b>