

Profile/Photo Observation Report

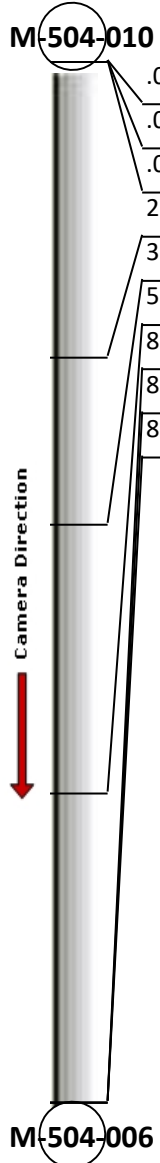


| | | | | | |
|-------------------|-------------------|-------------|---------------------|------------|----------------------|
| Date: | 04/25/2018 | Weather: | | Coding: | PACP 6.0 |
| Pipe Length (ft): | 176.6 | Owner: | NA | Pre Clean: | Not Known |
| P.O.#: | | Surveyor: | Jen Costello | PSR: | P-504-010-006 |
| Customer: | | Clean Date: | 01/01/1900 | Shape: | C |


| | | | |
|-------------|---|---------------|-----------------------|
| Street: | N CALIFORNIA ST & W HOME AVE | Flow Control: | Not Controlled |
| City: | Hobart, IN | Year Renewed: | |
| Location: | Light Highway | Tape/Media #: | |
| Purpose: | Not Known | Dia/Height: | 12" |
| Use: | Sanitary | Material: | VCP |
| Drain Area: | NA | Lining: | |
| Category: | NA | | |
| Comment: | | | |

| | | | |
|-------------------|------------------|-----------------------------|------------------|
| Location Details: | | Direction of Survey: | Upstream |
| US MH: | M-504-006 | DS MH: | M-504-010 |
| | | Total Length Surveyed (ft): | 8.1 |

| | | | | | |
|-------------------|-------------|-------------------|-------------|--------------------|--------------|
| O&M Index: | 1.67 | O&M Quick: | 3122 | O&M Rating: | 10.00 |
| Structural Index: | 0.00 | Structural Quick: | 0000 | Structural Rating: | 0.00 |
| Overall Index: | 1.67 | Overall Quick: | 3122 | Overall Rating: | 10.00 |


| | Position | Code | Observation | Video (sec) | Grade |
|--|----------|-----------|--------------------------|-------------|-------|
|  | .0 | AMH | Manhole | 10 | NA |
| | .0 | MWL | Water Level | 21 | NA |
| | .0 | DAGS(S01) | Deposits Attached Grease | 32 | M 2 |
| | 2.3 | RFJ | Roots Fine Joint | 48 | M 1 |
| | 3.6 | RFJ | Roots Fine Joint | 63 | M 1 |
| | 5.7 | RMJ | Roots Medium Joint | 78 | M 3 |
| | 8.1 | RFJ | Roots Fine Joint | 95 | M 1 |
| | 8.1 | MSA | Abandoned Survey | 105 | NA |
| | 8.1 | DAGS(F01) | Deposits Attached Grease | 115 | M 2 |

Code: **AMH**
Description: **Manhole**




Distance (ft): **.0**
Structural Grade: **0**
O&M Grade: **0**
Clock Start/From:
Clock To:
1st Value:
2nd Value:
Value Percent:
Continuous Index:
Within 8" of Joint: **NO**
Remarks: **M-504-006**

| | |
|--------------|--------------------|
| Code: | MWL |
| Description: | Water Level |




| | |
|---------------------|---------------|
| Distance (ft): | .0 |
| Structural Grade: | 0 |
| O&M Grade: | 0 |
| Clock Start/From: | |
| Clock To: | |
| 1st Value: | |
| 2nd Value: | |
| Value Percent: | 10.000 |
| Continuous Index: | |
| Within 8" of Joint: | NO |
| Remarks: | |

| | |
|--------------|---------------------------------|
| Code: | DAGS |
| Description: | Deposits Attached Grease |



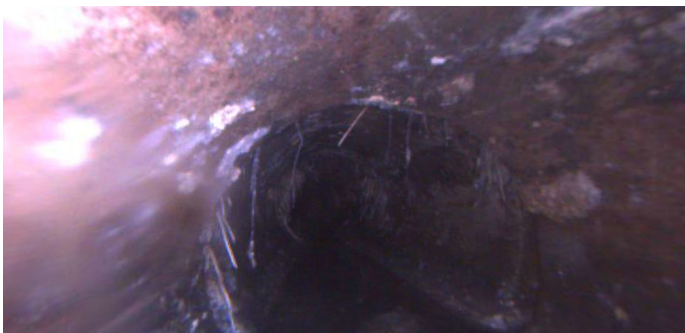
| | |
|---------------------|--------------|
| Distance (ft): | .0 |
| Structural Grade: | 0 |
| O&M Grade: | 2 |
| Clock Start/From: | 8 |
| Clock To: | 4 |
| 1st Value: | |
| 2nd Value: | |
| Value Percent: | 5.000 |
| Continuous Index: | S01 |
| Within 8" of Joint: | NO |
| Remarks: | |

Code: **RFJ**
Description: **Roots Fine Joint**




Distance (ft): **2.3**
Structural Grade: **0**
O&M Grade: **1**
Clock Start/From: **8**
Clock To: **4**
1st Value:
2nd Value:
Value Percent:
Continuous Index:
Within 8" of Joint: **YES**
Remarks:

Code: **RFJ**
Description: **Roots Fine Joint**



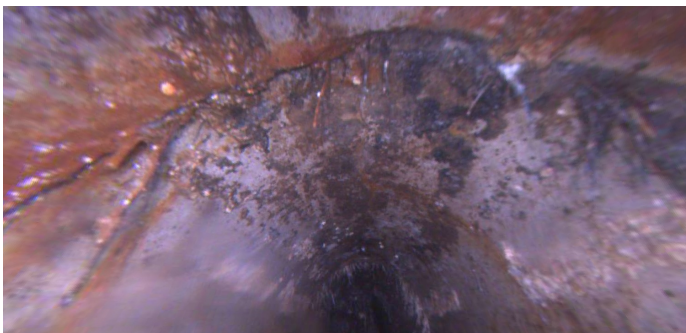
Distance (ft): **3.6**
Structural Grade: **0**
O&M Grade: **1**
Clock Start/From: **8**
Clock To: **4**
1st Value:
2nd Value:
Value Percent:
Continuous Index:
Within 8" of Joint: **YES**
Remarks:

Code: **RMJ**
Description: **Roots Medium Joint**



Distance (ft): **5.7**
Structural Grade: **0**
O&M Grade: **3**
Clock Start/From: **8**
Clock To: **4**
1st Value:
2nd Value:
Value Percent: **10.000**
Continuous Index:
Within 8" of Joint: **YES**
Remarks:

Code: **RFJ**
Description: **Roots Fine Joint**



Distance (ft): **8.1**
Structural Grade: **0**
O&M Grade: **1**
Clock Start/From: **8**
Clock To: **4**
1st Value:
2nd Value:
Value Percent:
Continuous Index:
Within 8" of Joint: **YES**
Remarks:

Code: **MSA**
Description: **Abandoned Survey**

Distance (ft): **8.1**
Structural Grade: **0**
O&M Grade: **0**
Clock Start/From:
Clock To:
1st Value:
2nd Value:
Value Percent:
Continuous Index:
Within 8" of Joint: **NO**
Remarks: **unknown**

Code: **DAGS**
Description: **Deposits Attached Grease**

Distance (ft): **8.1**
Structural Grade: **0**
O&M Grade: **2**
Clock Start/From: **8**
Clock To: **4**
1st Value:
2nd Value:
Value Percent: **5.000**
Continuous Index: **F01**
Within 8" of Joint: **NO**
Remarks: