

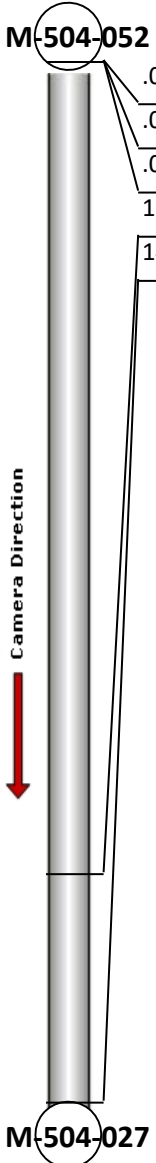
Profile/Photo Observation Report



Date:	04/22/2018	Weather:		Coding:	PACP 6.0
Pipe Length (ft):	326.0	Owner:	NA	Pre Clean:	No Pre-Cleaning
P.O.#:		Surveyor:	Jen Costello	PSR:	P-504-052-027
Customer:		Clean Date:	01/01/1900	Shape:	C

Street:	FOXCROFT STREET	Flow Control:	Not Controlled
City:	Hobart, IN	Year Renewed:	
Location:	Alley	Tape/Media #:	
Purpose:	Routine Assessment	Dia/Height:	12"
Use:	Sanitary	Material:	VCP
Drain Area:	NA	Lining:	
Category:	NA		
Comment:	P_C at 13 ft debris . Flow direction wrong		
Location Details:		Direction of Survey:	Upstream
US MH:	M-504-027	DS MH:	M-504-052
		Total Length Surveyed (ft):	14.1

O&M Index:	0.00	O&M Quick:	0000	O&M Rating:	0.00
Structural Index:	3.00	Structural Quick:	3200	Structural Rating:	6.00
Overall Index:	3.00	Overall Quick:	3200	Overall Rating:	6.00


	Position	Code	Observation	Video (sec)	Grade
	.0	AMH	Manhole	10	NA
	.0	MWL	Water Level	21	NA
	.0	SAP	Surface Aggregate Projecting	32	S 3
	11.0	FL	Fracture Longitudinal	66	S 3
	14.1	MSA	Abandoned Survey	84	NA



Code: **AMH**
Description: **Manhole**


Distance (ft): **.0**
Structural Grade: **0**
O&M Grade: **0**
Clock Start/From:
Clock To:
1st Value:
2nd Value:
Value Percent:
Continuous Index:
Within 8" of Joint: **NO**
Remarks: **M-504-052**

Code:	MWL
Description:	Water Level




Distance (ft):	.0
Structural Grade:	0
O&M Grade:	0
Clock Start/From:	
Clock To:	
1st Value:	
2nd Value:	
Value Percent:	20.000
Continuous Index:	
Within 8" of Joint:	NO
Remarks:	

Code:	SAP
Description:	Surface Aggregate Projecting




Distance (ft):	.0
Structural Grade:	3
O&M Grade:	0
Clock Start/From:	8
Clock To:	4
1st Value:	
2nd Value:	
Value Percent:	
Continuous Index:	
Within 8" of Joint:	
Remarks:	

Code: **FL**
Description: **Fracture Longitudinal**



Distance (ft): **11.0**
Structural Grade: **3**
O&M Grade: **0**
Clock Start/From: **12**
Clock To:
1st Value:
2nd Value:
Value Percent:
Continuous Index:
Within 8" of Joint: **YES**
Remarks:

Code: **MSA**
Description: **Abandoned Survey**



Distance (ft): **14.1**
Structural Grade: **0**
O&M Grade: **0**
Clock Start/From:
Clock To:
1st Value:
2nd Value:
Value Percent:
Continuous Index:
Within 8" of Joint: **NO**
Remarks: **debris under water**