


Profile/Photo Observation Report



Date:	04/25/2018	Weather:		Coding:	PACP 6.0
Pipe Length (ft):	170.0	Owner:	NA	Pre Clean:	No Pre-Cleaning
P.O.#:		Surveyor:	Jen Costello	PSR:	P-504-032-031
Customer:		Clean Date:	01/01/1900	Shape:	C

Street:	ALLEY BETWEEN N COLORADO ST &	Flow Control:	Not Controlled
City:	Hobart, IN	Year Renewed:	
Location:	Alley	Tape/Media #:	
Purpose:	Routine Assessment	Dia/Height:	12"
Use:	Sanitary	Material:	VCP
Drain Area:	NA	Lining:	
Category:	NA		
Comment:	P_C at 6 ft roots . Flow direction wrong		
Location Details:		Direction of Survey:	Downstream
US MH:	M-504-031	DS MH:	M-504-032
		Total Length Surveyed (ft):	7.9

O&M Index:	3.33	O&M Quick:	4132	O&M Rating:	10.00
Structural Index:	0.00	Structural Quick:	0000	Structural Rating:	0.00
Overall Index:	3.33	Overall Quick:	4132	Overall Rating:	10.00

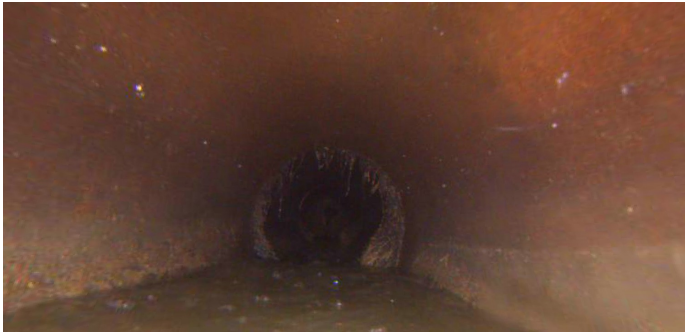
	Position	Code	Observation	Video (sec)	Grade
					
	.0	AMH	Manhole	10	NA
	.0	MWL	Water Level	22	NA
	2.2	RMJ	Roots Medium Joint	38	M 3
	4.9	RMJ	Roots Medium Joint	54	M 3
	7.3	RBJ	Roots Ball Joint	70	M 4
	7.9	MSA	Abandoned Survey	83	NA

Code: **AMH**
Description: **Manhole**




Distance (ft): **.0**
Structural Grade: **0**
O&M Grade: **0**
Clock Start/From:
Clock To:
1st Value:
2nd Value:
Value Percent:
Continuous Index:
Within 8" of Joint: **NO**
Remarks: **M-504-031**

Code:	MWL
Description:	Water Level




Distance (ft):	.0
Structural Grade:	0
O&M Grade:	0
Clock Start/From:	
Clock To:	
1st Value:	
2nd Value:	
Value Percent:	30.000
Continuous Index:	
Within 8" of Joint:	NO
Remarks:	

Code:	RMJ
Description:	Roots Medium Joint



Distance (ft):	2.2
Structural Grade:	0
O&M Grade:	3
Clock Start/From:	8
Clock To:	4
1st Value:	
2nd Value:	
Value Percent:	10.000
Continuous Index:	
Within 8" of Joint:	YES
Remarks:	

Code: **RMJ**
Description: **Roots Medium Joint**



Distance (ft): **4.9**
Structural Grade: **0**
O&M Grade: **3**
Clock Start/From: **8**
Clock To: **4**
1st Value:
2nd Value:
Value Percent: **10.000**
Continuous Index:
Within 8" of Joint: **YES**
Remarks:

Code: **RBJ**
Description: **Roots Ball Joint**



Distance (ft): **7.3**
Structural Grade: **0**
O&M Grade: **4**
Clock Start/From: **12**
Clock To: **12**
1st Value:
2nd Value:
Value Percent: **80.000**
Continuous Index:
Within 8" of Joint: **YES**
Remarks:



Code:	MSA
Description:	Abandoned Survey
Distance (ft):	7.9
Structural Grade:	0
O&M Grade:	0
Clock Start/From:	
Clock To:	
1st Value:	
2nd Value:	
Value Percent:	
Continuous Index:	
Within 8" of Joint:	NO
Remarks:	roots