


Profile/Photo Observation Report



Date:	04/09/2018	Weather:		Coding:	PACP 6.0
Pipe Length (ft):	78.7	Owner:	NA	Pre Clean:	Not Known
P.O.#:		Surveyor:	Jen Costello	PSR:	P-503-032-113
Customer:		Clean Date:	01/01/1900	Shape:	C

Street:	W 40th ave	Flow Control:	Not Controlled
City:	Hobart, IN	Year Renewed:	
Location:	Other	Tape/Media #:	
Purpose:	Not Known	Dia/Height:	10"
Use:	Sanitary	Material:	CP
Drain Area:	NA	Lining:	
Category:	NA		
Comment:			
Location Details:		Direction of Survey:	Downstream
US MH:	M-503-032	DS MH:	M-504-113
		Total Length Surveyed (ft):	14.6

O&M Index:	0.00	O&M Quick:	0000	O&M Rating:	0.00
Structural Index:	3.20	Structural Quick:	4134	Structural Rating:	16.00
Overall Index:	3.20	Overall Quick:	4134	Overall Rating:	16.00

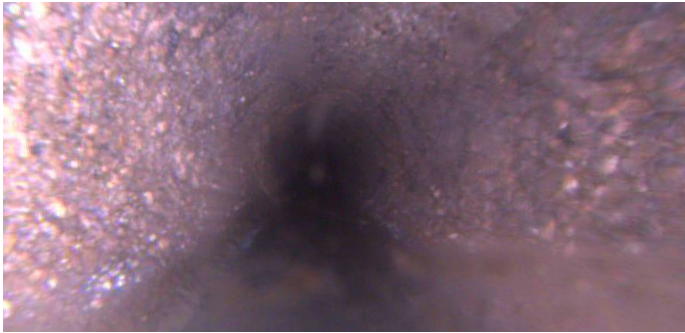
	Position	Code	Observation	Video (sec)	Grade
	.0	AMH	Manhole	10	NA
	.0	MWL	Water Level	22	NA
	.0	SAP(S01)	Surface Aggregate Projecting	33	S 3
	8.5	FL	Fracture Longitudinal	61	S 3
	12.0	FM	Fracture Multiple	81	S 4
	14.6	SAP(F01)	Surface Aggregate Projecting	98	S 3
	14.6	MSA	Abandoned Survey	109	NA

Code: **AMH**
Description: **Manhole**



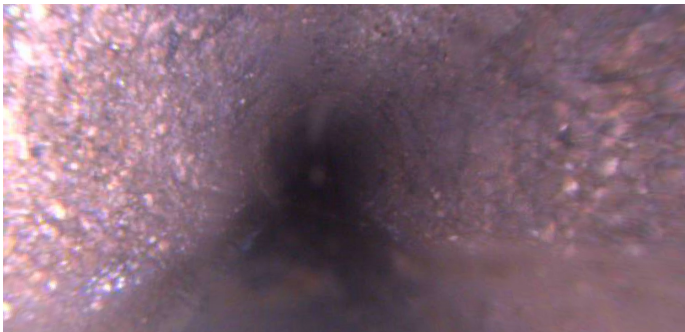
Distance (ft): **.0**
Structural Grade: **0**
O&M Grade: **0**
Clock Start/From:
Clock To:
1st Value:
2nd Value:
Value Percent:
Continuous Index:
Within 8" of Joint: **NO**
Remarks: **M-503-032**

Code:	MWL
Description:	Water Level




Distance (ft):	.0
Structural Grade:	0
O&M Grade:	0
Clock Start/From:	
Clock To:	
1st Value:	
2nd Value:	
Value Percent:	5.000
Continuous Index:	
Within 8" of Joint:	NO
Remarks:	

Code:	SAP
Description:	Surface Aggregate Projecting



Distance (ft):	.0
Structural Grade:	3
O&M Grade:	0
Clock Start/From:	8
Clock To:	4
1st Value:	
2nd Value:	
Value Percent:	
Continuous Index:	S01
Within 8" of Joint:	
Remarks:	

Code: **FL**
Description: **Fracture Longitudinal**



Distance (ft): **8.5**
Structural Grade: **3**
O&M Grade: **0**
Clock Start/From: **3**
Clock To:
1st Value:
2nd Value:
Value Percent:
Continuous Index:
Within 8" of Joint: **YES**
Remarks:

Code: **FM**
Description: **Fracture Multiple**



Distance (ft): **12.0**
Structural Grade: **4**
O&M Grade: **0**
Clock Start/From: **12**
Clock To: **1**
1st Value:
2nd Value:
Value Percent:
Continuous Index:
Within 8" of Joint: **YES**
Remarks:

Code: **SAP**
Description: **Surface Aggregate Projecting**



Distance (ft): **14.6**
Structural Grade: **3**
O&M Grade: **0**
Clock Start/From: **8**
Clock To: **4**
1st Value:
2nd Value:
Value Percent:
Continuous Index: **F01**
Within 8" of Joint:
Remarks:

Code: **MSA**
Description: **Abandoned Survey**



Distance (ft): **14.6**
Structural Grade: **0**
O&M Grade: **0**
Clock Start/From:
Clock To:
1st Value:
2nd Value:
Value Percent:
Continuous Index:
Within 8" of Joint: **NO**
Remarks: **DEBRIS UNDER WATER**