

Profile/Photo Observation Report




Date:	04/17/2018	Weather:		Coding:	PACP 6.0
Pipe Length (ft):	208.8	Owner:	NA	Pre Clean:	Not Known
P.O.#:		Surveyor:	Jen Costello	PSR:	P-504-118-117
Customer:		Clean Date:	01/01/1900	Shape:	C

Street:	W 42ND AVE	Flow Control:	Not Controlled
City:	Hobart, IN	Year Renewed:	
Location:	Light Highway	Tape/Media #:	
Purpose:	Not Known	Dia/Height:	12"
Use:	Sanitary	Material:	VCP
Drain Area:	NA	Lining:	
Category:	NA		
Comment:			

Location Details:		Direction of Survey:	Downstream
US MH:	M-504-117	DS MH:	M-504-118
		Total Length Surveyed (ft):	24.0

O&M Index:	2.38	O&M Quick:	3521	O&M Rating:	19.00
Structural Index:	4.00	Structural Quick:	4200	Structural Rating:	8.00
Overall Index:	2.70	Overall Quick:	4235	Overall Rating:	27.00

	Position	Code	Observation	Video (sec)	Grade
	.0	AMH	Manhole	10	NA
	.0	MWL	Water Level	21	NA
	2.9	RFJ	Roots Fine Joint	39	M 1
	4.8	RMJ	Roots Medium Joint	54	M 3
	4.8	FM	Fracture Multiple	66	S 4
	6.9	RMJ	Roots Medium Joint	81	M 3
	6.9	FM	Fracture Multiple	92	S 4
	6.9	RFB	Roots Fine Barrel	104	M 2
	9.0	RFJ(S01)	Roots Fine Joint	119	M 1
	13.3	RMJ(S02)	Roots Medium Joint	139	M 3
	13.3	RFJ(F01)	Roots Fine Joint	151	M 1
	24.0	RMJ	Roots Medium Joint	183	M 3
	24.0	RMJ(F02)	Roots Medium Joint	194	M 3
	24.0	MSA	Abandoned Survey	206	NA

Code: **AMH**
Description: **Manhole**



Distance (ft): **.0**
Structural Grade: **0**
O&M Grade: **0**
Clock Start/From:
Clock To:
1st Value:
2nd Value:
Value Percent:
Continuous Index:
Within 8" of Joint: **NO**
Remarks: **M-504-117**

Code:	MWL
Description:	Water Level



Distance (ft):	.0
Structural Grade:	0
O&M Grade:	0
Clock Start/From:	
Clock To:	
1st Value:	
2nd Value:	
Value Percent:	30.000
Continuous Index:	
Within 8" of Joint:	NO
Remarks:	

Code:	RFJ
Description:	Roots Fine Joint



Distance (ft):	2.9
Structural Grade:	0
O&M Grade:	1
Clock Start/From:	12
Clock To:	1
1st Value:	
2nd Value:	
Value Percent:	
Continuous Index:	
Within 8" of Joint:	YES
Remarks:	

Code: **RMJ**
Description: **Roots Medium Joint**



Distance (ft): **4.8**
Structural Grade: **0**
O&M Grade: **3**
Clock Start/From: **8**
Clock To: **4**
1st Value:
2nd Value:
Value Percent: **5.000**
Continuous Index:
Within 8" of Joint: **YES**
Remarks:

Code: **FM**
Description: **Fracture Multiple**



Distance (ft): **4.8**
Structural Grade: **4**
O&M Grade: **0**
Clock Start/From: **10**
Clock To: **12**
1st Value:
2nd Value:
Value Percent:
Continuous Index:
Within 8" of Joint: **YES**
Remarks:

Code: **RMJ**
Description: **Roots Medium Joint**




Distance (ft): **6.9**
Structural Grade: **0**
O&M Grade: **3**
Clock Start/From: **8**
Clock To: **4**
1st Value:
2nd Value:
Value Percent: **5.000**
Continuous Index:
Within 8" of Joint: **YES**
Remarks:

Code: **FM**
Description: **Fracture Multiple**




Distance (ft): **6.9**
Structural Grade: **4**
O&M Grade: **0**
Clock Start/From: **10**
Clock To: **2**
1st Value:
2nd Value:
Value Percent:
Continuous Index:
Within 8" of Joint: **YES**
Remarks:

Code: **RFB**
Description: **Roots Fine Barrel**



Distance (ft): **6.9**
Structural Grade: **0**
O&M Grade: **2**
Clock Start/From: **10**
Clock To: **12**
1st Value:
2nd Value:
Value Percent:
Continuous Index:
Within 8" of Joint: **NO**
Remarks:

Code: **RFJ**
Description: **Roots Fine Joint**



Distance (ft): **9.0**
Structural Grade: **0**
O&M Grade: **1**
Clock Start/From: **8**
Clock To: **4**
1st Value:
2nd Value:
Value Percent:
Continuous Index: **S01**
Within 8" of Joint: **YES**
Remarks:

Code: **RMJ**
Description: **Roots Medium Joint**




Distance (ft): **13.3**
Structural Grade: **0**
O&M Grade: **3**
Clock Start/From: **8**
Clock To: **4**
1st Value:
2nd Value:
Value Percent: **10.000**
Continuous Index: **S02**
Within 8" of Joint: **YES**
Remarks:

Code: **RFJ**
Description: **Roots Fine Joint**




Distance (ft): **13.3**
Structural Grade: **0**
O&M Grade: **1**
Clock Start/From: **8**
Clock To: **4**
1st Value:
2nd Value:
Value Percent:
Continuous Index: **F01**
Within 8" of Joint: **YES**
Remarks:

Code: **RMJ**
Description: **Roots Medium Joint**



Distance (ft): **24.0**
Structural Grade: **0**
O&M Grade: **3**
Clock Start/From: **8**
Clock To: **4**
1st Value:
2nd Value:
Value Percent: **20.000**
Continuous Index:
Within 8" of Joint: **YES**
Remarks:

Code: **RMJ**
Description: **Roots Medium Joint**



Distance (ft): **24.0**
Structural Grade: **0**
O&M Grade: **3**
Clock Start/From: **8**
Clock To: **4**
1st Value:
2nd Value:
Value Percent: **10.000**
Continuous Index: **F02**
Within 8" of Joint: **YES**
Remarks:



Code:	MSA
Description:	Abandoned Survey
Distance (ft):	24.0
Structural Grade:	0
O&M Grade:	0
Clock Start/From:	
Clock To:	
1st Value:	
2nd Value:	
Value Percent:	
Continuous Index:	
Within 8" of Joint:	NO
Remarks:	ROOTS