

## Profile/Photo Observation Report



Date:	<b>04/17/2018</b>	Weather:		Coding:	<b>PACP 6.0</b>
Pipe Length (ft):	<b>202.7</b>	Owner:	<b>NA</b>	Pre Clean:	<b>Not Known</b>
P.O.#:		Surveyor:	<b>Jen Costello</b>	PSR:	<b>P-504-119-118</b>
Customer:		Clean Date:	<b>01/01/1900</b>	Shape:	<b>C</b>

Street:	<b>ALLEY BETWEEN N COLORADO ST &amp;</b>	Flow Control:	<b>Not Controlled</b>
City:	<b>Hobart, IN</b>	Year Renewed:	
Location:	<b>Light Highway</b>	Tape/Media #:	
Purpose:	<b>Not Known</b>	Dia/Height:	<b>12"</b>
Use:	<b>Sanitary</b>	Material:	<b>VCP</b>
Drain Area:	<b>NA</b>	Lining:	
Category:	<b>NA</b>		
Comment:			

Location Details:		Direction of Survey:	<b>Upstream</b>
US MH:	<b>M-504-118</b>	DS MH:	<b>M-504-119</b>
		Total Length Surveyed (ft):	<b>19.9</b>

O&M Index:	<b>1.00</b>	O&M Quick:	<b>1400</b>	O&M Rating:	<b>4.00</b>
Structural Index:	<b>3.00</b>	Structural Quick:	<b>3100</b>	Structural Rating:	<b>3.00</b>
Overall Index:	<b>1.40</b>	Overall Quick:	<b>3114</b>	Overall Rating:	<b>7.00</b>

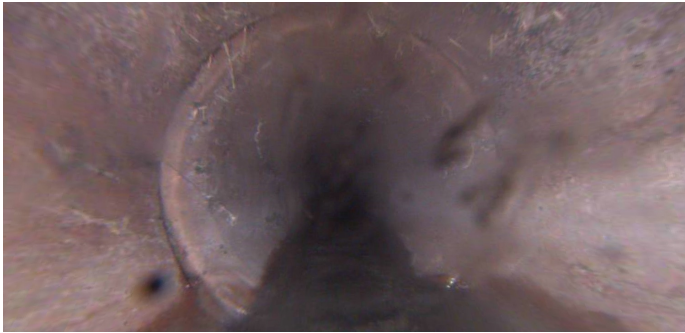
Position	Code	Observation	Video (sec)	Grade
.0	AMH	Manhole	10	NA
.0	MWL	Water Level	21	NA
.0	RFJ(S01)	Roots Fine Joint	31	M 1
19.9	CM	Crack Multiple	82	S 3
19.9	MSA	Abandoned Survey	92	NA
19.9	RFJ(F01)	Roots Fine Joint	103	M 1

Code: **AMH**  
Description: **Manhole**

Distance (ft):	.0
Structural Grade:	0
O&M Grade:	0
Clock Start/From:	
Clock To:	
1st Value:	
2nd Value:	
Value Percent:	
Continuous Index:	
Within 8" of Joint:	NO
Remarks:	M-504-118

---

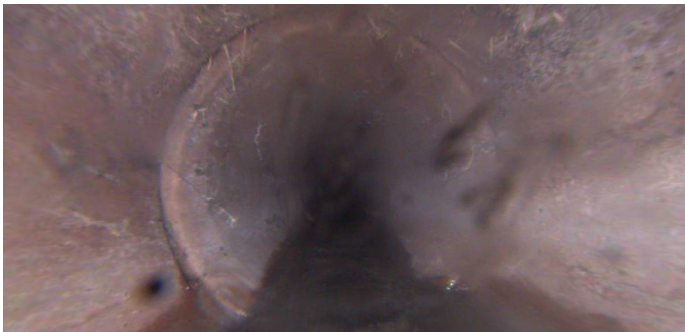
Code:	<b>MWL</b>
Description:	<b>Water Level</b>



Distance (ft):	<b>.0</b>
Structural Grade:	<b>0</b>
O&M Grade:	<b>0</b>
Clock Start/From:	
Clock To:	
1st Value:	
2nd Value:	
Value Percent:	<b>5.000</b>
Continuous Index:	
Within 8" of Joint:	<b>NO</b>
Remarks:	

---


Code:	<b>RFJ</b>
Description:	<b>Roots Fine Joint</b>



Distance (ft):	<b>.0</b>
Structural Grade:	<b>0</b>
O&M Grade:	<b>1</b>
Clock Start/From:	<b>8</b>
Clock To:	<b>4</b>
1st Value:	
2nd Value:	
Value Percent:	
Continuous Index:	<b>S01</b>
Within 8" of Joint:	<b>YES</b>
Remarks:	

---

Code: **CM**  
Description: **Crack Multiple**



Distance (ft): **19.9**  
Structural Grade: **3**  
O&M Grade: **0**  
Clock Start/From: **9**  
Clock To: **10**  
1st Value:  
2nd Value:  
Value Percent:  
Continuous Index:  
Within 8" of Joint: **YES**  
Remarks:

---

Code: **MSA**  
Description: **Abandoned Survey**



Distance (ft): **19.9**  
Structural Grade: **0**  
O&M Grade: **0**  
Clock Start/From:  
Clock To:  
1st Value:  
2nd Value:  
Value Percent:  
Continuous Index:  
Within 8" of Joint: **NO**  
Remarks: **unknown**

---



Code:	RFJ
Description:	Roots Fine Joint
Distance (ft):	19.9
Structural Grade:	0
O&M Grade:	1
Clock Start/From:	8
Clock To:	4
1st Value:	
2nd Value:	
Value Percent:	
Continuous Index:	F01
Within 8" of Joint:	YES
Remarks:	