

## Profile/Photo Observation Report



Date:	<b>04/17/2018</b>	Weather:		Coding:	<b>PACP 6.0</b>
Pipe Length (ft):	<b>48.4</b>	Owner:	<b>NA</b>	Pre Clean:	<b>Not Known</b>
P.O.#:		Surveyor:	<b>Byrd Fitzgerald</b>	PSR:	<b>P-504-123-122</b>
Customer:		Clean Date:	<b>01/01/1900</b>	Shape:	<b>C</b>

Street:	<b>ALLEY BETWEEN N GUYER ST &amp; N CA</b>	Flow Control:	<b>Not Controlled</b>
City:	<b>Hobart, IN</b>	Year Renewed:	
Location:	<b>Light Highway</b>	Tape/Media #:	
Purpose:	<b>Not Known</b>	Dia/Height:	<b>12"</b>
Use:	<b>Sanitary</b>	Material:	<b>VCP</b>
Drain Area:	<b>NA</b>	Lining:	
Category:	<b>NA</b>		
Comment:			

Location Details:		Direction of Survey:	<b>Downstream</b>
US MH:	<b>M-504-123</b>	DS MH:	<b>M-504-122</b>
		Total Length Surveyed (ft):	<b>48.7</b>

O&M Index:	<b>4.00</b>	O&M Quick:	<b>4800</b>	O&M Rating:	<b>32.00</b>
Structural Index:	<b>0.00</b>	Structural Quick:	<b>0000</b>	Structural Rating:	<b>0.00</b>
Overall Index:	<b>4.00</b>	Overall Quick:	<b>4800</b>	Overall Rating:	<b>32.00</b>


Position	Code	Observation	Video (sec)	Grade
.0	AMH	Manhole	10	NA
.0	MWL	Water Level	21	NA
.0	MCU(S01)	Camera Underwater	32	M 4
24.4	MCU(F01)	Camera Underwater	93	M 4
34.2	MCU(S02)	Camera Underwater	124	M 4
47.3	MCU(F02)	Camera Underwater	162	M 4
48.7	AMH	Manhole	176	NA

Code: **AMH**  
Description: **Manhole**

Distance (ft):	.0
Structural Grade:	0
O&M Grade:	0
Clock Start/From:	
Clock To:	
1st Value:	
2nd Value:	
Value Percent:	
Continuous Index:	
Within 8" of Joint:	NO
Remarks:	M-504-123

---


Code:	<b>MWL</b>
Description:	<b>Water Level</b>



Distance (ft):	<b>.0</b>
Structural Grade:	<b>0</b>
O&M Grade:	<b>0</b>
Clock Start/From:	
Clock To:	
1st Value:	
2nd Value:	
Value Percent:	<b>100.000</b>
Continuous Index:	
Within 8" of Joint:	<b>NO</b>
Remarks:	<b>mcu</b>

---


Code:	<b>MCU</b>
Description:	<b>Camera Underwater</b>



Distance (ft):	<b>.0</b>
Structural Grade:	<b>0</b>
O&M Grade:	<b>4</b>
Clock Start/From:	
Clock To:	
1st Value:	
2nd Value:	
Value Percent:	
Continuous Index:	<b>S01</b>
Within 8" of Joint:	<b>NO</b>
Remarks:	<b>front and rear</b>

---

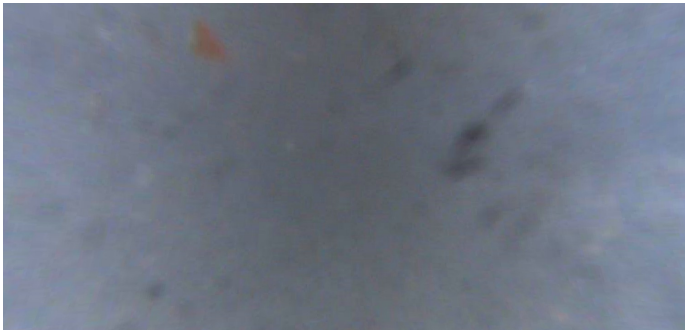
Code: **MCU**  
Description: **Camera Underwater**



Distance (ft): **24.4**  
Structural Grade: **0**  
O&M Grade: **4**  
Clock Start/From:  
Clock To:  
1st Value:  
2nd Value:  
Value Percent:  
Continuous Index: **F01**  
Within 8" of Joint: **NO**  
Remarks: **front and rear**

---

Code: **MCU**  
Description: **Camera Underwater**



Distance (ft): **34.2**  
Structural Grade: **0**  
O&M Grade: **4**  
Clock Start/From:  
Clock To:  
1st Value:  
2nd Value:  
Value Percent:  
Continuous Index: **S02**  
Within 8" of Joint: **NO**  
Remarks:

---

Code: **MCU**  
Description: **Camera Underwater**



Distance (ft): **47.3**  
Structural Grade: **0**  
O&M Grade: **4**  
Clock Start/From:  
Clock To:  
1st Value:  
2nd Value:  
Value Percent:  
Continuous Index: **F02**  
Within 8" of Joint: **NO**  
Remarks:

---

Code: **AMH**  
Description: **Manhole**



Distance (ft): **48.7**  
Structural Grade: **0**  
O&M Grade: **0**  
Clock Start/From:  
Clock To:  
1st Value:  
2nd Value:  
Value Percent:  
Continuous Index:  
Within 8" of Joint: **NO**  
Remarks: **M-504-122**