

Profile/Photo Observation Report



Date:	09/03/2021	Weather:		Coding:	PACP 7.0
Pipe Length (ft):	247.4	Owner:	City of Hobart	Pre Clean:	Heavy Cleaning
P.O.#:	YES502259	Surveyor:	S. Bucklin	PSR:	P-504-124-123
Customer:	City of Hobart	Clean Date:	09/01/2021	Shape:	C

Street:	41st Avenue	Flow Control:	Not Controlled
City:	Hobart, IN	Year Renewed:	
Location:	Alley	Tape/Media #:	
Purpose:	Routine Assessment	Dia/Height:	12"
Use:	Sanitary Sewage Pipe	Material:	CP
Drain Area:		Lining:	

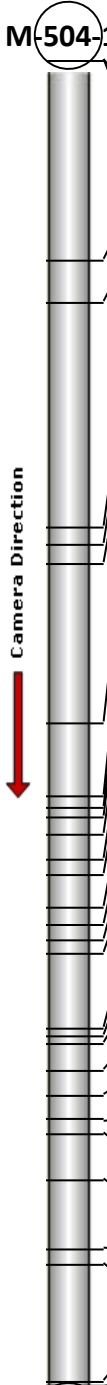
Category: **NA**


Comment:

Location Details: Direction of Survey: **Downstream**

US MH: **M-504-124** DS MH: **M-504-123** Total Length Surveyed (ft): **247.4**

O&M Index:	1.71	O&M Quick:	4132	O&M Rating:	36.00
Structural Index:	0.00	Structural Quick:	0000	Structural Rating:	0.00
Overall Index:	1.71	Overall Quick:	4132	Overall Rating:	36.00

	Position	Code	Observation	Video (sec)	Grade
	M-504-124				
	.0	AMH	Manhole	1	NA
	.0	MWL	Miscellaneous Water Level	68	NA
	37.2	TBI	Tap Break-in Intruding	249	M 2
	45.1	TBI	Tap Break-in Intruding	396	M 2
	87.3	TBI	Tap Break-in Intruding	560	M 2
	90.4	TBI	Tap Break-in Intruding	611	M 2
	94.1	TBI	Tap Break-in Intruding	670	M 2
	123.8	MWL	Miscellaneous Water Level	816	NA
	137.5	MCU	Miscellaneous Camera Underwater	978	M 4
	139.6	TB	Tap Break-in/Hammer	1043	NA
	141.2	TB	Tap Break-in/Hammer	1095	NA
	144.4	TBC	Tap Break-in Capped	1183	NA
	149.1	RFJ	Roots Fine Joint	1306	M 1
	151.9	RMJ	Roots Medium Joint	1386	M 3
	158.1	RFJ	Roots Fine Joint	1494	M 1
	161.4	RFJ	Roots Fine Joint	1572	M 1
	164.2	RFJ	Roots Fine Joint	1637	M 1
	166.6	MWL	Miscellaneous Water Level	1665	NA
	180.6	TBI	Tap Break-in Intruding	1742	M 2
	182.2	RFJ	Roots Fine Joint	1780	M 1
	183.7	TBI	Tap Break-in Intruding	1834	M 2
	188.6	RFJ	Roots Fine Joint	1893	M 1
	193.3	TBI	Tap Break-in Intruding	1980	M 2
	197.5	RFJ	Roots Fine Joint	2050	M 1
	200.6	RMJ	Roots Medium Joint	2113	M 3
	209.1	MWL	Miscellaneous Water Level	2204	NA
	222.0	RFJ	Roots Fine Joint	2340	M 1
	224.9	RFJ	Roots Fine Joint	2398	M 1
	246.6	RFJ	Roots Fine Joint	2542	M 1
	247.4	AMH	Manhole	2663	NA
	M-504-123				



Code: **AMH**
Description: **Manhole**

Distance (ft): **.0**
Structural Grade: **0**
O&M Grade: **0**
Clock Start/From:
Clock To:
1st Value:
2nd Value:
Value Percent:
Continuous Index:
Within 8" of Joint: **NO**
Remarks: **M-504-124**




Code: **MWL**
Description: **Miscellaneous Water Level**

Distance (ft): **.0**
Structural Grade: **0**
O&M Grade: **0**
Clock Start/From:
Clock To:
1st Value:
2nd Value:
Value Percent: **10.000**
Continuous Index:
Within 8" of Joint: **NO**
Remarks:




Code: **TBI**
 Description: **Tap Break-in Intruding**

Distance (ft): **37.2**
 Structural Grade: **0**
 O&M Grade: **2**
 Clock Start/From: **2**
 Clock To:
 1st Value: **6.000**
 2nd Value: **2.000**
 Value Percent:
 Continuous Index:
 Within 8" of Joint: **YES**
 Remarks:




Code: **TBI**
 Description: **Tap Break-in Intruding**

Distance (ft): **45.1**
 Structural Grade: **0**
 O&M Grade: **2**
 Clock Start/From: **10**
 Clock To:
 1st Value: **6.000**
 2nd Value: **1.000**
 Value Percent:
 Continuous Index:
 Within 8" of Joint: **NO**
 Remarks:




Code: **TBI**
 Description: **Tap Break-in Intruding**

Distance (ft): **87.3**
 Structural Grade: **0**
 O&M Grade: **2**
 Clock Start/From: **2**
 Clock To:
 1st Value: **6.000**
 2nd Value: **1.000**
 Value Percent:
 Continuous Index:
 Within 8" of Joint: **NO**
 Remarks: **CAPPED**




Code: **TBI**
 Description: **Tap Break-in Intruding**

Distance (ft): **90.4**
 Structural Grade: **0**
 O&M Grade: **2**
 Clock Start/From: **11**
 Clock To:
 1st Value: **6.000**
 2nd Value: **1.000**
 Value Percent:
 Continuous Index:
 Within 8" of Joint: **YES**
 Remarks:




Code: **TBI**
 Description: **Tap Break-in Intruding**

Distance (ft): **94.1**
 Structural Grade: **0**
 O&M Grade: **2**
 Clock Start/From: **2**
 Clock To:
 1st Value: **6.000**
 2nd Value: **2.000**
 Value Percent:
 Continuous Index:
 Within 8" of Joint: **NO**
 Remarks:




Code: **MWL**
 Description: **Miscellaneous Water Level**


Distance (ft): **123.8**
 Structural Grade: **0**
 O&M Grade: **0**
 Clock Start/From:
 Clock To:
 1st Value:
 2nd Value:
 Value Percent: **15.000**
 Continuous Index:
 Within 8" of Joint: **NO**
 Remarks:



Code:	MCU
Description:	Miscellaneous Camera Underwater
Distance (ft):	137.5
Structural Grade:	0
O&M Grade:	4
Clock Start/From:	
Clock To:	
1st Value:	
2nd Value:	
Value Percent:	
Continuous Index:	
Within 8" of Joint:	NO
Remarks:	Out at 138.1




Code:	TB
Description:	Tap Break-in/Hammer
Distance (ft):	139.6
Structural Grade:	0
O&M Grade:	0
Clock Start/From:	1
Clock To:	
1st Value:	6.000
2nd Value:	
Value Percent:	
Continuous Index:	
Within 8" of Joint:	NO
Remarks:	




Code: **TB**
Description: **Tap Break-in/Hammer**

Distance (ft): **141.2**
Structural Grade: **0**
O&M Grade: **0**
Clock Start/From: **11**
Clock To:
1st Value: **6.000**
2nd Value:
Value Percent:
Continuous Index:
Within 8" of Joint: **NO**
Remarks:




Code: **TBC**
Description: **Tap Break-in Capped**

Distance (ft): **144.4**
Structural Grade: **0**
O&M Grade: **0**
Clock Start/From: **2**
Clock To:
1st Value: **6.000**
2nd Value:
Value Percent:
Continuous Index:
Within 8" of Joint: **YES**
Remarks:




Code: **RFJ**
 Description: **Roots Fine Joint**

Distance (ft): **149.1**
 Structural Grade: **0**
 O&M Grade: **1**
 Clock Start/From: **10**
 Clock To: **2**
 1st Value:
 2nd Value:
 Value Percent:
 Continuous Index:
 Within 8" of Joint: **YES**
 Remarks:




Code: **RMJ**
 Description: **Roots Medium Joint**

Distance (ft): **151.9**
 Structural Grade: **0**
 O&M Grade: **3**
 Clock Start/From: **9**
 Clock To: **10**
 1st Value:
 2nd Value:
 Value Percent: **5.000**
 Continuous Index:
 Within 8" of Joint: **YES**
 Remarks:




Code: **RFJ**
 Description: **Roots Fine Joint**

Distance (ft): **158.1**
 Structural Grade: **0**
 O&M Grade: **1**
 Clock Start/From: **12**
 Clock To: **3**
 1st Value:
 2nd Value:
 Value Percent:
 Continuous Index:
 Within 8" of Joint: **YES**
 Remarks:



Code: **RFJ**
 Description: **Roots Fine Joint**

Distance (ft): **161.4**
 Structural Grade: **0**
 O&M Grade: **1**
 Clock Start/From: **10**
 Clock To: **3**
 1st Value:
 2nd Value:
 Value Percent:
 Continuous Index:
 Within 8" of Joint: **YES**
 Remarks:



Code: **RFJ**
 Description: **Roots Fine Joint**

Distance (ft): **164.2**
 Structural Grade: **0**
 O&M Grade: **1**
 Clock Start/From: **9**
 Clock To: **3**
 1st Value:
 2nd Value:
 Value Percent:
 Continuous Index:
 Within 8" of Joint: **YES**
 Remarks:




Code: **MWL**
 Description: **Miscellaneous Water Level**

Distance (ft): **166.6**
 Structural Grade: **0**
 O&M Grade: **0**
 Clock Start/From:
 Clock To:
 1st Value:
 2nd Value:
 Value Percent: **5.000**
 Continuous Index:
 Within 8" of Joint: **NO**
 Remarks:




Code: **TBI**
 Description: **Tap Break-in Intruding**

Distance (ft): **180.6**
 Structural Grade: **0**
 O&M Grade: **2**
 Clock Start/From: **1**
 Clock To:
 1st Value: **6.000**
 2nd Value: **1.000**
 Value Percent:
 Continuous Index:
 Within 8" of Joint: **NO**
 Remarks: **CAPPED**




Code: **RFJ**
 Description: **Roots Fine Joint**

Distance (ft): **182.2**
 Structural Grade: **0**
 O&M Grade: **1**
 Clock Start/From: **2**
 Clock To:
 1st Value:
 2nd Value:
 Value Percent:
 Continuous Index:
 Within 8" of Joint: **YES**
 Remarks:




Code: **TBI**
 Description: **Tap Break-in Intruding**

Distance (ft): **183.7**
 Structural Grade: **0**
 O&M Grade: **2**
 Clock Start/From: **11**
 Clock To:
 1st Value: **6.000**
 2nd Value: **2.000**
 Value Percent:
 Continuous Index:
 Within 8" of Joint: **NO**
 Remarks: **ROOTS GROWING IN THE TAP**




Code: **RFJ**
 Description: **Roots Fine Joint**

Distance (ft): **188.6**
 Structural Grade: **0**
 O&M Grade: **1**
 Clock Start/From: **9**
 Clock To: **3**
 1st Value:
 2nd Value:
 Value Percent:
 Continuous Index:
 Within 8" of Joint: **YES**
 Remarks:




Code: **TBI**
 Description: **Tap Break-in Intruding**

Distance (ft): **193.3**
 Structural Grade: **0**
 O&M Grade: **2**
 Clock Start/From: **1**
 Clock To:
 1st Value: **6.000**
 2nd Value: **1.000**
 Value Percent:
 Continuous Index:
 Within 8" of Joint: **NO**
 Remarks:




Code: **RFJ**
 Description: **Roots Fine Joint**

Distance (ft): **197.5**
 Structural Grade: **0**
 O&M Grade: **1**
 Clock Start/From: **9**
 Clock To: **3**
 1st Value:
 2nd Value:
 Value Percent:
 Continuous Index:
 Within 8" of Joint: **YES**
 Remarks:




Code: **RMJ**
 Description: **Roots Medium Joint**

Distance (ft): **200.6**
 Structural Grade: **0**
 O&M Grade: **3**
 Clock Start/From: **1**
 Clock To: **3**
 1st Value:
 2nd Value:
 Value Percent: **5.000**
 Continuous Index:
 Within 8" of Joint: **YES**
 Remarks:




Code: **MWL**
 Description: **Miscellaneous Water Level**

Distance (ft): **209.1**
 Structural Grade: **0**
 O&M Grade: **0**
 Clock Start/From:
 Clock To:
 1st Value:
 2nd Value:
 Value Percent: **15.000**
 Continuous Index:
 Within 8" of Joint: **NO**
 Remarks:




Code: **RFJ**
Description: **Roots Fine Joint**

Distance (ft): **222.0**
Structural Grade: **0**
O&M Grade: **1**
Clock Start/From: **9**
Clock To: **3**
1st Value:
2nd Value:
Value Percent:
Continuous Index:
Within 8" of Joint: **YES**
Remarks:




Code: **RFJ**
Description: **Roots Fine Joint**

Distance (ft): **224.9**
Structural Grade: **0**
O&M Grade: **1**
Clock Start/From: **9**
Clock To: **4**
1st Value:
2nd Value:
Value Percent:
Continuous Index:
Within 8" of Joint: **YES**
Remarks:



Code: **RFJ**
 Description: **Roots Fine Joint**

Distance (ft): **246.6**
 Structural Grade: **0**
 O&M Grade: **1**
 Clock Start/From: **9**
 Clock To: **3**
 1st Value:
 2nd Value:
 Value Percent:
 Continuous Index:
 Within 8" of Joint: **YES**
 Remarks:



Code: **AMH**
 Description: **Manhole**

Distance (ft): **247.4**
 Structural Grade: **0**
 O&M Grade: **0**
 Clock Start/From:
 Clock To:
 1st Value:
 2nd Value:
 Value Percent:
 Continuous Index:
 Within 8" of Joint: **NO**
 Remarks: **M-504-123**