

## Profile/Photo Observation Report




Date:	<b>04/09/2018</b>	Weather:		Coding:	<b>PACP 6.0</b>
Pipe Length (ft):	<b>238.5</b>	Owner:	<b>NA</b>	Pre Clean:	<b>Not Known</b>
P.O.#:		Surveyor:	<b>Jen Costello</b>	PSR:	<b>P-504-125-124</b>
Customer:		Clean Date:	<b>01/01/1900</b>	Shape:	<b>C</b>

Street:	<b>W 41ST AVE</b>	Flow Control:	<b>Not Controlled</b>
City:	<b>Hobart, IN</b>	Year Renewed:	
Location:	<b>Other</b>	Tape/Media #:	
Purpose:	<b>Not Known</b>	Dia/Height:	<b>10"</b>
Use:	<b>Sanitary</b>	Material:	<b>CP</b>
Drain Area:	<b>NA</b>	Lining:	
Category:	<b>NA</b>		
Comment:			

Location Details:		Direction of Survey:	<b>Downstream</b>
US MH:	<b>M-504-125</b>	DS MH:	<b>M-504-124</b>
		Total Length Surveyed (ft):	<b>9.1</b>

O&M Index:	<b>0.00</b>	O&M Quick:	<b>0000</b>	O&M Rating:	<b>0.00</b>
Structural Index:	<b>3.00</b>	Structural Quick:	<b>3200</b>	Structural Rating:	<b>6.00</b>
Overall Index:	<b>3.00</b>	Overall Quick:	<b>3200</b>	Overall Rating:	<b>6.00</b>

	Position	Code	Observation	Video (sec)	Grade
	.0	AMH	Manhole	10	NA
	.0	MWL	Water Level	22	NA
	.0	SAP(S01)	Surface Aggregate Projecting	33	S 3
	9.1	SAP(F01)	Surface Aggregate Projecting	63	S 3
	9.1	MSA	Abandoned Survey	74	NA

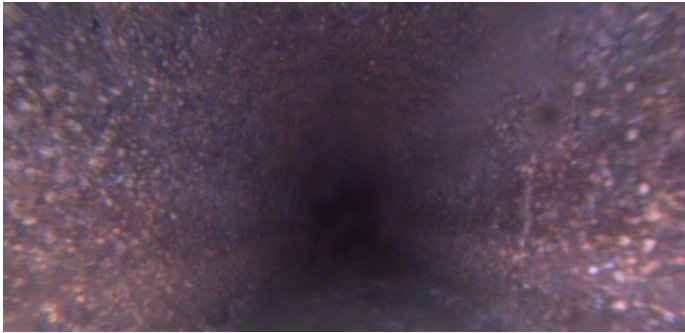
Code: **AMH**  
Description: **Manhole**



Distance (ft): **.0**  
Structural Grade: **0**  
O&M Grade: **0**  
Clock Start/From:  
Clock To:  
1st Value:  
2nd Value:  
Value Percent:  
Continuous Index:  
Within 8" of Joint: **NO**  
Remarks: **M-504-125**

---

Code:	<b>MWL</b>
Description:	<b>Water Level</b>



Distance (ft):	<b>.0</b>
Structural Grade:	<b>0</b>
O&M Grade:	<b>0</b>
Clock Start/From:	
Clock To:	
1st Value:	
2nd Value:	
Value Percent:	<b>5.000</b>
Continuous Index:	
Within 8" of Joint:	<b>NO</b>
Remarks:	

---


Code:	<b>SAP</b>
Description:	<b>Surface Aggregate Projecting</b>



Distance (ft):	<b>.0</b>
Structural Grade:	<b>3</b>
O&M Grade:	<b>0</b>
Clock Start/From:	<b>8</b>
Clock To:	<b>4</b>
1st Value:	
2nd Value:	
Value Percent:	
Continuous Index:	<b>S01</b>
Within 8" of Joint:	
Remarks:	

---


Code: **SAP**  
Description: **Surface Aggregate Projecting**



Distance (ft): **9.1**  
Structural Grade: **3**  
O&M Grade: **0**  
Clock Start/From: **8**  
Clock To: **4**  
1st Value:  
2nd Value:  
Value Percent:  
Continuous Index: **F01**  
Within 8" of Joint:  
Remarks:

---

Code: **MSA**  
Description: **Abandoned Survey**



Distance (ft): **9.1**  
Structural Grade: **0**  
O&M Grade: **0**  
Clock Start/From:  
Clock To:  
1st Value:  
2nd Value:  
Value Percent:  
Continuous Index:  
Within 8" of Joint: **NO**  
Remarks: **unknown**