

Profile/Photo Observation Report



Date:	04/16/2018	Weather:		Coding:	PACP 6.0
Pipe Length (ft):		Owner:	City of Hobart	Pre Clean:	No Pre-Cleaning
P.O.#:	54-1	Surveyor:	M. Pielacha	PSR:	M-505-054-M-505-052
Customer:	City of Hobart	Clean Date:		Shape:	C

Street:	Colorado Street	Flow Control:	Not Controlled
City:	Hobart, IN	Year Renewed:	
Location:	Light Highway	Tape/Media #:	DEP 54
Purpose:	Routine Assessment	Dia/Height:	18"
Use:	Sanitary	Material:	VCP
Drain Area:		Lining:	

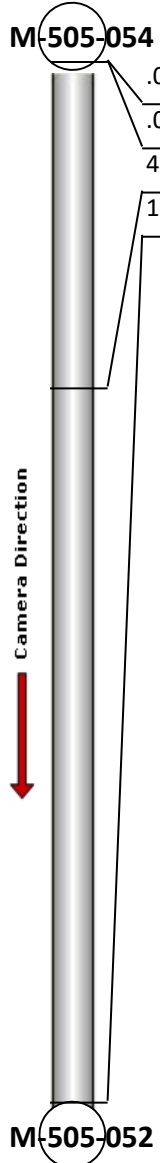
Category: **NA**


Comment:

Location Details: Direction of Survey: **Downstream**

US MH: **M-505-054** DS MH: **M-505-052** Total Length Surveyed (ft): **154.5**

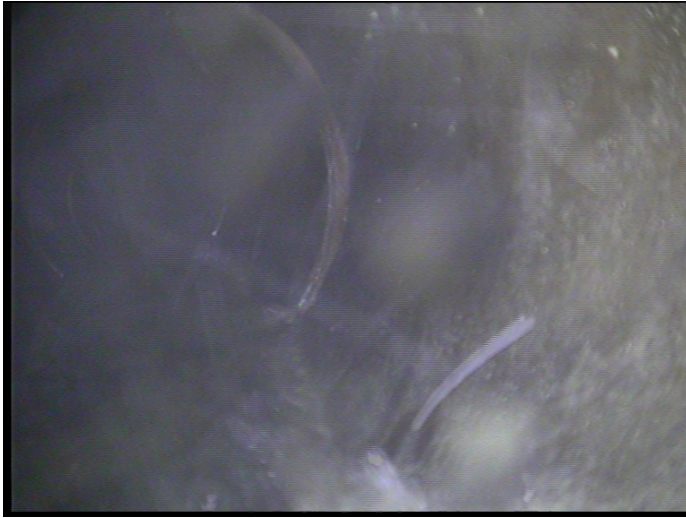
O&M Index:	0.00	O&M Quick:	0000	O&M Rating:	0.00
Structural Index:	2.00	Structural Quick:	2100	Structural Rating:	2.00
Overall Index:	2.00	Overall Quick:	2100	Overall Rating:	2.00

	Position	Code	Observation	Video (sec)	Grade
	.0	AMH	Manhole	0	NA
	.0	MWL	Water Level	10	NA
	48.6	CL	Crack Longitudinal	104	S 2
	154.5	AMH	Manhole	253	NA



Code: **AMH**
 Description: **Manhole**

 Distance (ft): **.0**
 Structural Grade: **0**
 O&M Grade: **0**
 Clock Start/From:
 Clock To:
 1st Value:
 2nd Value:
 Value Percent:
 Continuous Index:
 Within 8" of Joint: **NO**
 Remarks: **M-505-054**



Code: **MWL**
Description: **Water Level**

Distance (ft): **.0**
Structural Grade: **0**
O&M Grade: **0**
Clock Start/From:
Clock To:
1st Value:
2nd Value:
Value Percent: **10.000**
Continuous Index:
Within 8" of Joint: **NO**
Remarks:



Code: **CL**
Description: **Crack Longitudinal**

Distance (ft): **48.6**
Structural Grade: **2**
O&M Grade: **0**
Clock Start/From: **12**
Clock To:
1st Value:
2nd Value:
Value Percent:
Continuous Index:
Within 8" of Joint: **YES**
Remarks:



Code:	AMH
Description:	Manhole
Distance (ft):	154.5
Structural Grade:	0
O&M Grade:	0
Clock Start/From:	
Clock To:	
1st Value:	
2nd Value:	
Value Percent:	
Continuous Index:	
Within 8" of Joint:	NO
Remarks:	M-505-052