

Profile/Photo Observation Report

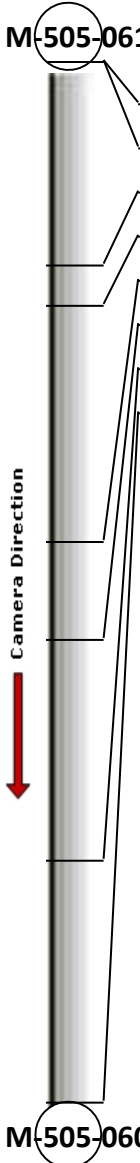


| | | | | | |
|-------------------|-------------------|-------------|-------------------|------------|------------------------|
| Date: | 04/21/2018 | Weather: | | Coding: | PACP 6.0 |
| Pipe Length (ft): | 156.0 | Owner: | NA | Pre Clean: | No Pre-Cleaning |
| P.O.#: | | Surveyor: | Mark Ruby | PSR: | P-505-061-060 |
| Customer: | | Clean Date: | 01/01/1900 | Shape: | C |

| | | | |
|-------------|-------------------------------------|---------------|-----------------------|
| Street: | S COLORADO ST & W 2ND ST | Flow Control: | Not Controlled |
| City: | Hobart, IN | Year Renewed: | |
| Location: | Light Highway | Tape/Media #: | |
| Purpose: | Routine Assessment | Dia/Height: | 10" |
| Use: | Sanitary | Material: | VCP |
| Drain Area: | NA | Lining: | |
| Category: | NA | | |
| Comment: | Flow direction wrong | | |

| | | | |
|-------------------|------------------|-----------------------------|------------------|
| Location Details: | | Direction of Survey: | Upstream |
| US MH: | M-505-060 | DS MH: | M-505-061 |
| | | Total Length Surveyed (ft): | 149.6 |

| | | | | | |
|-------------------|-------------|-------------------|-------------|--------------------|--------------|
| O&M Index: | 2.00 | O&M Quick: | 2A00 | O&M Rating: | 28.00 |
| Structural Index: | 0.00 | Structural Quick: | 0000 | Structural Rating: | 0.00 |
| Overall Index: | 2.00 | Overall Quick: | 2A00 | Overall Rating: | 28.00 |

| | Position | Code | Observation | Video (sec) | Grade |
|--|----------|----------|-------------------------|-------------|-------|
|  | .0 | AMH | Manhole | 10 | NA |
| | .0 | MWL | Water Level | 21 | NA |
| | 29.3 | DAZ | Deposits Attached Other | 91 | M 2 |
| | 35.0 | DAZ(S01) | Deposits Attached Other | 114 | M 2 |
| | 69.1 | DAZ(F01) | Deposits Attached Other | 193 | M 2 |
| | 83.2 | DAZ(S02) | Deposits Attached Other | 232 | M 2 |
| | 114.7 | DAZ(F02) | Deposits Attached Other | 307 | M 2 |
| | 149.6 | AMH | Manhole | 387 | NA |



Code: **AMH**
 Description: **Manhole**

 Distance (ft): **.0**
 Structural Grade: **0**
 O&M Grade: **0**
 Clock Start/From:
 Clock To:
 1st Value:
 2nd Value:
 Value Percent:
 Continuous Index:
 Within 8" of Joint: **NO**
 Remarks: **M-505-061**



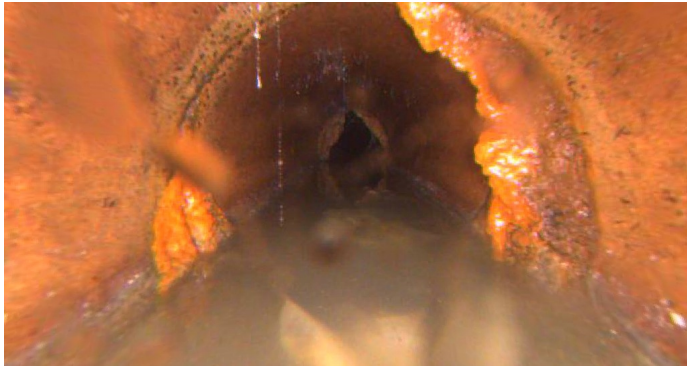
Code: **MWL**
Description: **Water Level**

Distance (ft): **.0**
Structural Grade: **0**
O&M Grade: **0**
Clock Start/From:
Clock To:
1st Value:
2nd Value:
Value Percent: **10.000**
Continuous Index:
Within 8" of Joint: **NO**
Remarks:



Code: **DAZ**
Description: **Deposits Attached Other**

Distance (ft): **29.3**
Structural Grade: **0**
O&M Grade: **2**
Clock Start/From: **7**
Clock To: **5**
1st Value:
2nd Value:
Value Percent: **5.000**
Continuous Index:
Within 8" of Joint: **YES**
Remarks:




Code: **DAZ**
Description: **Deposits Attached Other**

Distance (ft): **35.0**
Structural Grade: **0**
O&M Grade: **2**
Clock Start/From: **7**
Clock To: **5**
1st Value:
2nd Value:
Value Percent: **5.000**
Continuous Index: **S01**
Within 8" of Joint: **NO**
Remarks:



Code: **DAZ**
Description: **Deposits Attached Other**

Distance (ft): **69.1**
Structural Grade: **0**
O&M Grade: **2**
Clock Start/From: **7**
Clock To: **5**
1st Value:
2nd Value:
Value Percent: **5.000**
Continuous Index: **F01**
Within 8" of Joint: **NO**
Remarks:



| | |
|---------------------|--------------------------------|
| Code: | DAZ |
| Description: | Deposits Attached Other |
| Distance (ft): | 83.2 |
| Structural Grade: | 0 |
| O&M Grade: | 2 |
| Clock Start/From: | 7 |
| Clock To: | 5 |
| 1st Value: | |
| 2nd Value: | |
| Value Percent: | 5.000 |
| Continuous Index: | S02 |
| Within 8" of Joint: | YES |
| Remarks: | |



| | |
|---------------------|--------------------------------|
| Code: | DAZ |
| Description: | Deposits Attached Other |
| Distance (ft): | 114.7 |
| Structural Grade: | 0 |
| O&M Grade: | 2 |
| Clock Start/From: | 7 |
| Clock To: | 5 |
| 1st Value: | |
| 2nd Value: | |
| Value Percent: | 5.000 |
| Continuous Index: | F02 |
| Within 8" of Joint: | YES |
| Remarks: | |



| | |
|---------------------|-----------|
| Code: | AMH |
| Description: | Manhole |
| Distance (ft): | 149.6 |
| Structural Grade: | 0 |
| O&M Grade: | 0 |
| Clock Start/From: | |
| Clock To: | |
| 1st Value: | |
| 2nd Value: | |
| Value Percent: | |
| Continuous Index: | |
| Within 8" of Joint: | NO |
| Remarks: | M-505-060 |