

Profile/Photo Observation Report

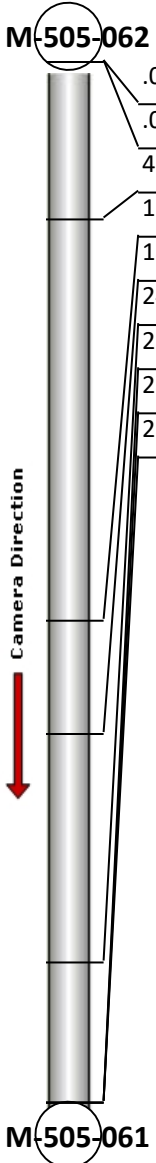


Date:	04/21/2018	Weather:		Coding:	PACP 6.0
Pipe Length (ft):	166.0	Owner:	NA	Pre Clean:	No Pre-Cleaning
P.O.#:		Surveyor:	Byrd Fitzgerald	PSR:	P-505-062-061
Customer:		Clean Date:	01/01/1900	Shape:	C

Street:	FOXCROFT STREET	Flow Control:	Not Controlled
City:	Hobart, IN	Year Renewed:	
Location:	Light Highway	Tape/Media #:	
Purpose:	Routine Assessment	Dia/Height:	8"
Use:	Sanitary	Material:	VCP
Drain Area:	NA	Lining:	
Category:	NA		
Comment:	P_C at 27 ft debris		

Location Details:		Direction of Survey:	Upstream
US MH:	M-505-061	DS MH:	M-505-062
		Total Length Surveyed (ft):	28.3

O&M Index:	2.00	O&M Quick:	2600	O&M Rating:	12.00
Structural Index:	0.00	Structural Quick:	0000	Structural Rating:	0.00
Overall Index:	2.00	Overall Quick:	2600	Overall Rating:	12.00

	Position	Code	Observation	Video (sec)	Grade
	.0	AMH	Manhole	10	NA
	.0	MWL	Water Level	21	NA
	4.3	DSZ(S01)	Deposits Settled Other	42	M 2
	15.2	TF	Tap Factory	76	NA
	18.3	TF	Tap Factory	96	NA
	24.5	DAE	Deposits Attached Encrustation	122	M 2
	28.3	MWL	Water Level	142	NA
	28.3	MSA	Abandoned Survey	153	NA
	28.3	DSZ(F01)	Deposits Settled Other	164	M 2




Code: **AMH**
 Description: **Manhole**

 Distance (ft): **.0**
 Structural Grade: **0**
 O&M Grade: **0**
 Clock Start/From:
 Clock To:
 1st Value:
 2nd Value:
 Value Percent:
 Continuous Index:
 Within 8" of Joint: **NO**
 Remarks: **M-505-062**



Code: **MWL**
Description: **Water Level**


Distance (ft): **.0**
Structural Grade: **0**
O&M Grade: **0**
Clock Start/From:
Clock To:
1st Value:
2nd Value:
Value Percent: **5.000**
Continuous Index:
Within 8" of Joint: **NO**
Remarks:



Code: **DSZ**
Description: **Deposits Settled Other**


Distance (ft): **4.3**
Structural Grade: **0**
O&M Grade: **2**
Clock Start/From: **6**
Clock To:
1st Value:
2nd Value:
Value Percent: **5.000**
Continuous Index: **S01**
Within 8" of Joint: **NO**
Remarks: **tissue**

Code: **TF**
Description: **Tap Factory**



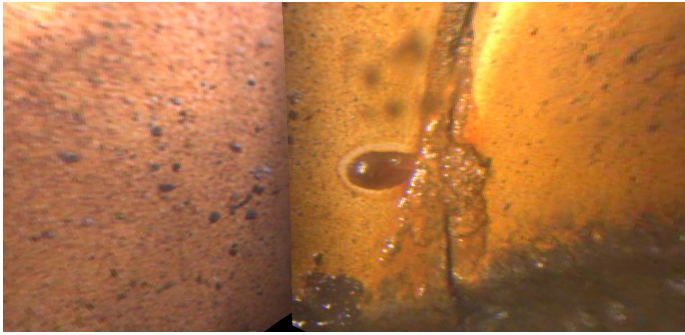
Distance (ft): **15.2**
Structural Grade: **0**
O&M Grade: **0**
Clock Start/From: **2**
Clock To:
1st Value: **4.000**
2nd Value:
Value Percent:
Continuous Index:
Within 8" of Joint: **YES**
Remarks:

Code: **TF**
Description: **Tap Factory**



Distance (ft): **18.3**
Structural Grade: **0**
O&M Grade: **0**
Clock Start/From: **10**
Clock To:
1st Value: **4.000**
2nd Value:
Value Percent:
Continuous Index:
Within 8" of Joint: **YES**
Remarks:

Code: **DAE**
Description: **Deposits Attached Encrustation**




Distance (ft): **24.5**
Structural Grade: **0**
O&M Grade: **2**
Clock Start/From: **4**
Clock To:
1st Value:
2nd Value:
Value Percent: **5.000**
Continuous Index:
Within 8" of Joint: **YES**
Remarks:

Code: **MWL**
Description: **Water Level**



Distance (ft): **28.3**
Structural Grade: **0**
O&M Grade: **0**
Clock Start/From:
Clock To:
1st Value:
2nd Value:
Value Percent: **50.000**
Continuous Index:
Within 8" of Joint: **NO**
Remarks:

Code: **MSA**
Description: **Abandoned Survey**



Distance (ft): **28.3**
Structural Grade: **0**
O&M Grade: **0**
Clock Start/From:
Clock To:
1st Value:
2nd Value:
Value Percent:
Continuous Index:
Within 8" of Joint: **NO**
Remarks: **no blockage**

Code: **DSZ**
Description: **Deposits Settled Other**



Distance (ft): **28.3**
Structural Grade: **0**
O&M Grade: **2**
Clock Start/From: **6**
Clock To:
1st Value:
2nd Value:
Value Percent: **5.000**
Continuous Index: **F01**
Within 8" of Joint: **NO**
Remarks: **tissue**